

Legend

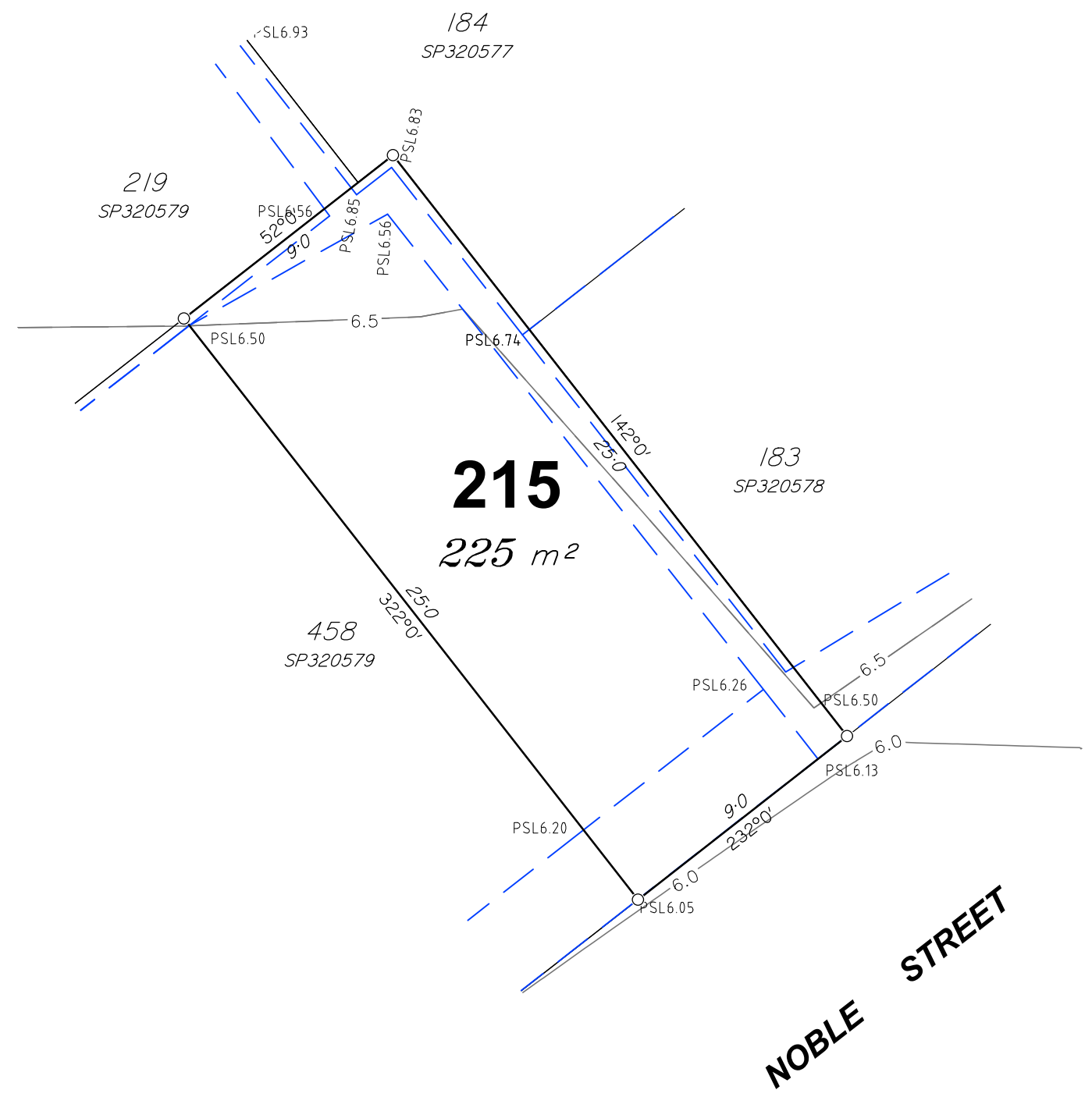
	Area of Fill
	Proposed New Allotment
	Proposed Surface Level
	Proposed Surface Contour
	Proposed Fill Depth Contour
	Proposed Batter Line
	Proposed height of wall
	Proposed Average height of wall
	Proposed Rock Retaining Wall
	Proposed Sleeper Retaining Wall

Allotment Description
 This plan shows details of Proposed Allotment 215 on SP320579 cancelling part of Lot 2000 on Proposed Reconfiguration Plans as approved by Moreton Bay Regional Council in accordance with Development Approval Number TBA DA/31654/2016/VCHG/9 dated

The Contractor shall complete all allotment earthwork operations in such a manner to allow an approved Geotechnical testing company's certification that site filling has been placed as Level 1 "Controlled Fill" in accordance with the provisions of Australian Standard AS 3798-2007.

The frequency of control testing shall be in accordance with the provisions of Table 8.1 of AS3798-2007.

- Notes**
- This Diagram has been prepared for information purposes only and does not form part of any contract of sale.
 - This plan was prepared for the exclusive use of NorthEast Business Park Pty Ltd and their other professional advisors and is not to be used for any other purpose or by any other person or corporation.
 - NorthEast Business Park Pty Ltd and T.H. Jensen and Bowers Pty Ltd accept no responsibility for any loss or damage arising to any person or corporation who may use or rely on this plan in contravention of these terms.
 - The title boundaries shown on this diagram were not marked at the time this diagram was prepared and have been determined from calculated dimensions only and not by field survey.
 - Services shown hereon have been plotted from available records current at the time of preparation. The local authority and/or service provider should be contacted for 'As Constructed' information prior to any design and/or construction of any structure.
 - There can be variations between this design information and works as constructed. Field survey is required to confirm the actual location of services prior to design and construction of any house or structure.
 - Any Building Envelope shown may not take into consideration additional setback and clearance requirements that may be imposed by statutory and service authorities and their associated Acts and Legislation.
 - These notes form an integral part of this plan. If others use this information, they should be advised of its purpose and limitations.
 - This plan may not be reproduced unless these notes are included.



JENSEN BOWERS
 SURVEYORS
 PLANNERS
 DEVELOPMENT ADVISORS
 jensenbowers.com.au

Brisbane (Head Office)
 72 Costin Street, Fortitude Valley, Qld. 4006
 PO Box 799, Spring Hill, Qld. 4004
 T (07) 3852 1771 F (07) 3252 9818

T.H. Jensen & Bowers Pty. Ltd. (Consulting Surveyors)
 ABN: 52 010 872 607

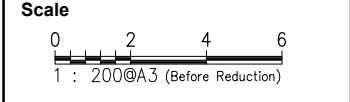
© Copyright reserved to Jensen Bowers Group Consultants Pty Ltd

Associated Consultants

KN GROUP PTY LTD
 CONSULTING ENGINEERS
 L1, 62 ASTOR TERRACE
 SPRING HILL QLD 4000
 PH: 07 3019 1900

Local Authority: Moreton Bay Regional Council
 Authority Ref. No: DA/31654/2016/VCHG/9
 RP Description: Lot 2000 on SP320578

Locality: Burpengary East
 Date of Survey: N/A
 Level Datum: AHD (der)
 Origin:
 Level Bk / Fid Bk: -
 Horizontal Datum: MGA Zone 56
 Contour Interval: N/A



Notes

This plan was produced for the exclusive use of NorthEast Business Park Pty Ltd.

It is to be used as an attachment under the Land Sales Act 1984 to sell freehold land off the plan. All dimensions and areas are subject to final registration of the survey plan.

The services, design contours and fill hatching shown hereon are from designs as supplied by KN Group Pty Ltd received 12.02.2020.

Disclaimer

Any licence, expressed or implied, to use this document for any purpose whatsoever is restricted to the terms of the agreement or implied agreement between Jensen Bowers and the instructing party.

Drawn:	EC	Date:	28/04/2021
Surveyed:	N/A	Date:	N/A
Checked:	SM	Date:	20/04/2021

Approved:

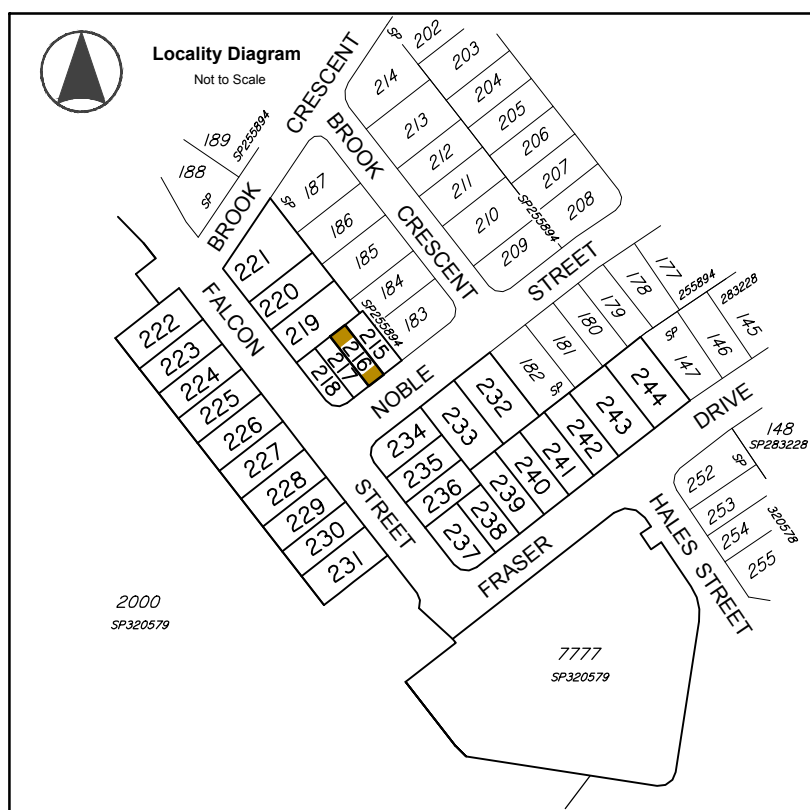
Issue	Description	Date	Appd.
A	Original Issue	29/04/21	SM

Client
 North Harbour Holdings P/L

Noble Street
Burpengary East
(North Harbour)

Stage 28
Disclosure Plan
Lot 215 on SPSP320579

Drawing No.	Issue	Original Size
S-7550-667	A	A3



Legend

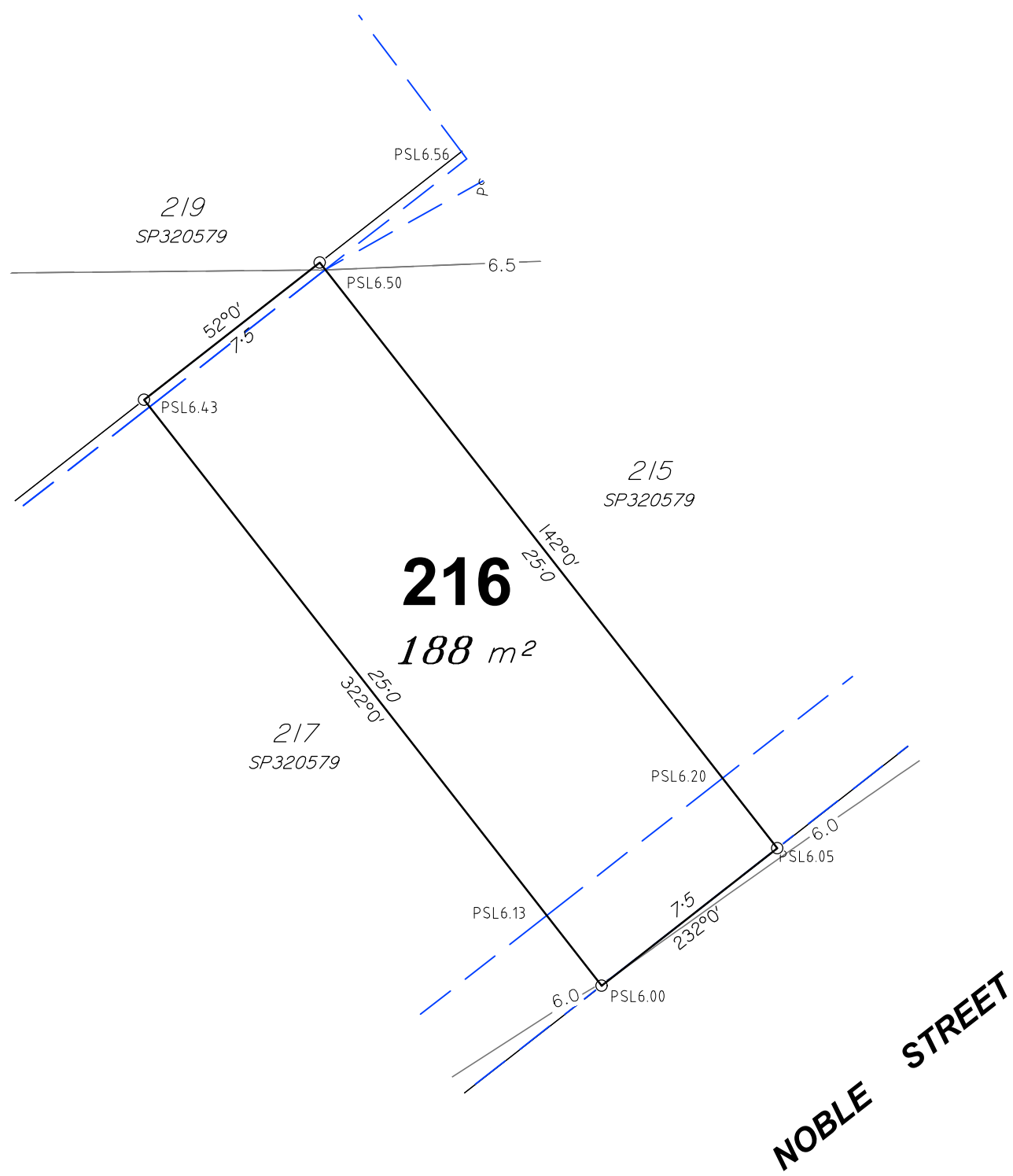
	Area of Fill
	Proposed New Allotment
PSL 4.30	Proposed Surface Level
— 2.50 —	Proposed Surface Contour
- - 2.50 - -	Proposed Fill Depth Contour
	Proposed Batter Line
HW 2.50	Proposed height of wall
AHW 2.50	Proposed Average height of wall
	Proposed Rock Retaining Wall
	Proposed Sleeper Retaining Wall

Allotment Description
This plan shows details of Proposed Allotment 216 on SP320579 cancelling part of Lot 2000 on Proposed Reconfiguration Plans as approved by Moreton Bay Regional Council in accordance with Development Approval Number TBA DA/31654/2016/VCHG/9 dated

The Contractor shall complete all allotment earthwork operations in such a manner to allow an approved Geotechnical testing company's certification that site filling has been placed as Level 1 "Controlled Fill" in accordance with the provisions of Australian Standard AS 3798-2007.

The frequency of control testing shall be in accordance with the provisions of Table 8.1 of AS3798-2007.

- Notes**
- This Diagram has been prepared for information purposes only and does not form part of any contract of sale.
 - This plan was prepared for the exclusive use of NorthEast Business Park Pty Ltd and their other professional advisors and is not to be used for any other purpose or by any other person or corporation.
 - NorthEast Business Park Pty Ltd and T.H. Jensen and Bowers Pty Ltd accept no responsibility for any loss or damage arising to any person or corporation who may use or rely on this plan in contravention of these terms.
 - The title boundaries shown on this diagram were not marked at the time this diagram was prepared and have been determined from calculated dimensions only and not by field survey.
 - Services shown hereon have been plotted from available records current at the time of preparation. The local authority and/or service provider should be contacted for 'As Constructed' information prior to any design and/or construction of any structure.
 - There can be variations between this design information and works as constructed. Field survey is required to confirm the actual location of services prior to design and construction of any house or structure.
 - Any Building Envelope shown may not take into consideration additional setback and clearance requirements that may be imposed by statutory and service authorities and their associated Acts and Legislation.
 - These notes form an integral part of this plan. If others use this information, they should be advised of its purpose and limitations.
 - This plan may not be reproduced unless these notes are included.



JENSEN BOWERS
SURVEYORS
PLANNERS
DEVELOPMENT ADVISORS
jensenbowers.com.au

Brisbane (Head Office)
72 Costin Street, Fortitude Valley, Qld. 4006
PO Box 799, Spring Hill, Qld. 4004
T (07) 3852 1771 F (07) 3252 9818

T.H. Jensen & Bowers Pty. Ltd. (Consulting Surveyors)
ABN: 52 010 872 607

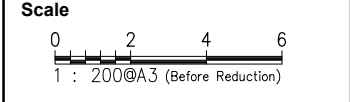
© Copyright reserved to Jensen Bowers Group Consultants Pty Ltd

Associated Consultants

KN GROUP PTY LTD
CONSULTING ENGINEERS
L1, 62 ASTOR TERRACE
SPRING HILL QLD 4000
PH: 07 3019 1900

Local Authority: Moreton Bay Regional Council
Authority Ref. No: DA/31654/2016/VCHG/9
RP Description: Lot 2000 on SP320578

Locality: Burpengary East
Date of Survey: N/A
Level Datum: AHD (der)
Origin:
Level Bk / Fid Bk: -
Horizontal Datum: MGA Zone 56
Contour Interval: N/A



Notes
This plan was produced for the exclusive use of NorthEast Business Park Pty Ltd.
It is to be used as an attachment under the Land Sales Act 1984 to sell freehold land off the plan. All dimensions and areas are subject to final registration of the survey plan.
The services, design contours and fill hatching shown hereon are from designs as supplied by KN Group Pty Ltd received 12.02.2020.

Disclaimer
Any licence, expressed or implied, to use this document for any purpose whatsoever is restricted to the terms of the agreement or implied agreement between Jensen Bowers and the instructing party.

Drawn:	EC	Date:	28/04/2021
Surveyed:	N/A	Date:	N/A
Checked:	SM	Date:	20/04/2021

Approved:

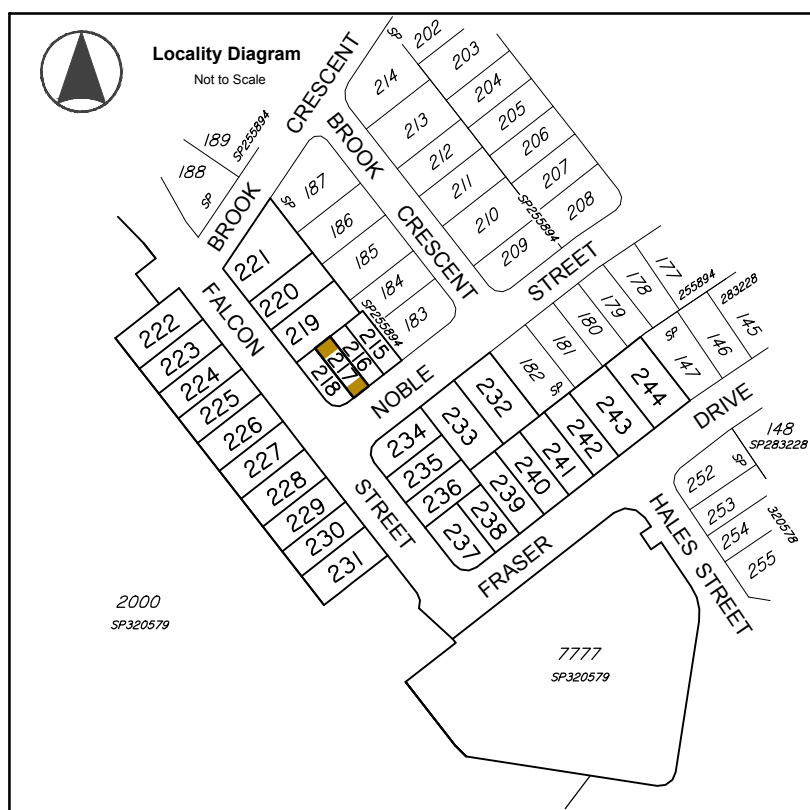
Issue	Description	Date	Appd.
A	Original Issue	29/04/21	SM

Client
North Harbour Holdings P/L

Noble Street
Burpengary East
(North Harbour)

Stage 28
Disclosure Plan
Lot 216 on SPSP320579

Drawing No.	Issue	Original Size
S-7550-668	A	A3



Legend

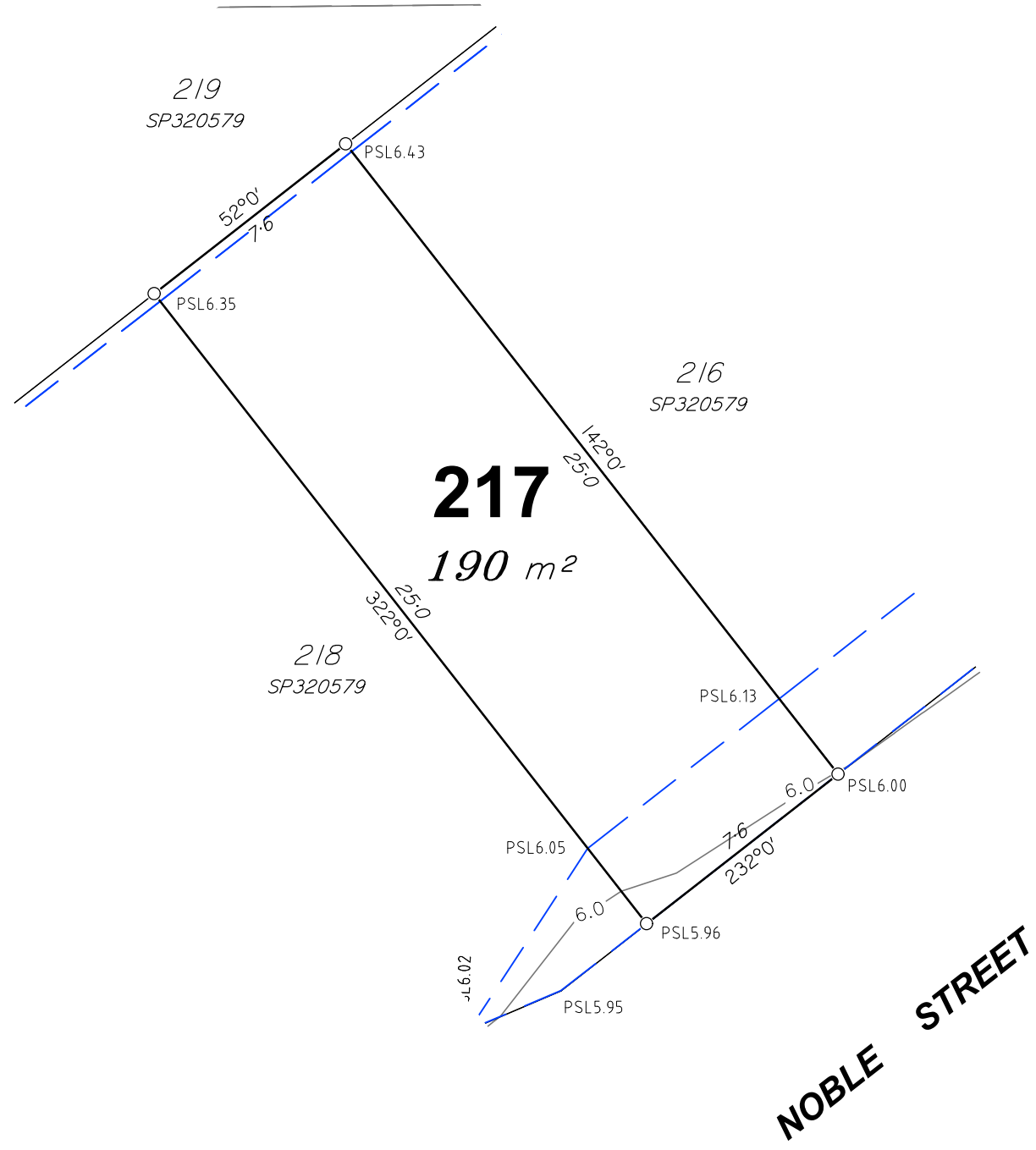
	Area of Fill
	Proposed New Allotment
	Proposed Surface Level
	Proposed Surface Contour
	Proposed Fill Depth Contour
	Proposed Batter Line
	Proposed height of wall
	Proposed Average height of wall
	Proposed Rock Retaining Wall
	Proposed Sleeper Retaining Wall

Allotment Description
 This plan shows details of Proposed Allotment 217 on SP320579 cancelling part of Lot 2000 on Proposed Reconfiguration Plans as approved by Moreton Bay Regional Council in accordance with Development Approval Number TBA DA/31654/2016/VCHG/9 dated

The Contractor shall complete all allotment earthwork operations in such a manner to allow an approved Geotechnical testing company's certification that site filling has been placed as Level 1 "Controlled Fill" in accordance with the provisions of Australian Standard AS 3798-2007.

The frequency of control testing shall be in accordance with the provisions of Table 8.1 of AS3798-2007.

- Notes**
- This Diagram has been prepared for information purposes only and does not form part of any contract of sale.
 - This plan was prepared for the exclusive use of NorthEast Business Park Pty Ltd and their other professional advisors and is not to be used for any other purpose or by any other person or corporation.
 - NorthEast Business Park Pty Ltd and T.H. Jensen and Bowers Pty Ltd accept no responsibility for any loss or damage arising to any person or corporation who may use or rely on this plan in contravention of these terms.
 - The title boundaries shown on this diagram were not marked at the time this diagram was prepared and have been determined from calculated dimensions only and not by field survey.
 - Services shown hereon have been plotted from available records current at the time of preparation. The local authority and/or service provider should be contacted for 'As Constructed' information prior to any design and/or construction of any structure.
 - There can be variations between this design information and works as constructed. Field survey is required to confirm the actual location of services prior to design and construction of any house or structure.
 - Any Building Envelope shown may not take into consideration additional setback and clearance requirements that may be imposed by statutory and service authorities and their associated Acts and Legislation.
 - These notes form an integral part of this plan. If others use this information, they should be advised of its purpose and limitations.
 - This plan may not be reproduced unless these notes are included.



JENSEN BOWERS
 SURVEYORS
 PLANNERS
 DEVELOPMENT ADVISORS
 jensenbowers.com.au

Brisbane (Head Office)
 72 Costin Street, Fortitude Valley, Qld. 4006
 PO Box 799, Spring Hill, Qld. 4004
 T (07) 3852 1771 F (07) 3252 9818

T.H. Jensen & Bowers Pty. Ltd. (Consulting Surveyors)
 ABN: 52 010 872 607

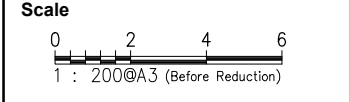
© Copyright reserved to Jensen Bowers Group Consultants Pty Ltd

Associated Consultants

KN GROUP PTY LTD
 CONSULTING ENGINEERS
 L1, 62 ASTOR TERRACE
 SPRING HILL QLD 4000
 PH: 07 3019 1900

Local Authority: Moreton Bay Regional Council
 Authority Ref. No: DA/31654/2016/VCHG/9
 RP Description: Lot 2000 on SP320578

Locality: Burpengary East
 Date of Survey: N/A
 Level Datum: AHD (der)
 Origin:
 Level Bk / Fid Bk: -
 Horizontal Datum: MGA Zone 56
 Contour Interval: N/A



Notes

This plan was produced for the exclusive use of NorthEast Business Park Pty Ltd.

It is to be used as an attachment under the Land Sales Act 1984 to sell freehold land off the plan. All dimensions and areas are subject to final registration of the survey plan.

The services, design contours and fill hatching shown hereon are from designs as supplied by KN Group Pty Ltd received 12.02.2020.

Disclaimer

Any licence, expressed or implied, to use this document for any purpose whatsoever is restricted to the terms of the agreement or implied agreement between Jensen Bowers and the instructing party.

Drawn:	EC	Date:	28/04/2021
Surveyed:	N/A	Date:	N/A
Checked:	SM	Date:	20/04/2021

Approved:

Scott Maxwell

Issue	Description	Date	Appd.
A	Original Issue	29/04/21	SM

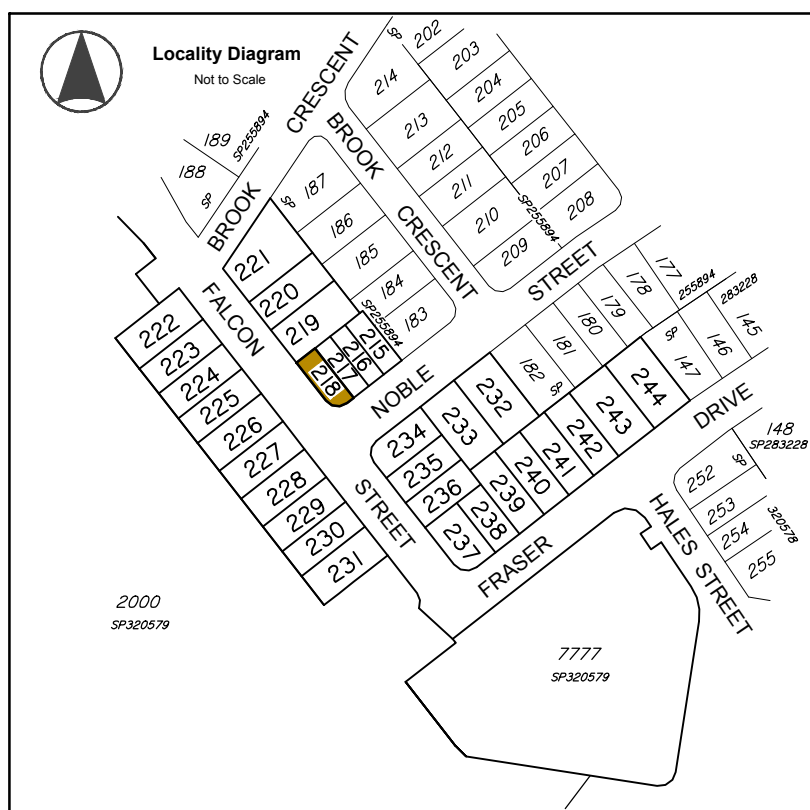
Client

North Harbour Holdings P/L

Noble Street
Burpengary East
(North Harbour)

Stage 28
Disclosure Plan
Lot 217 on SPSP320579

Drawing No.	Issue	Original Size
S-7550-669	A	A3



Legend

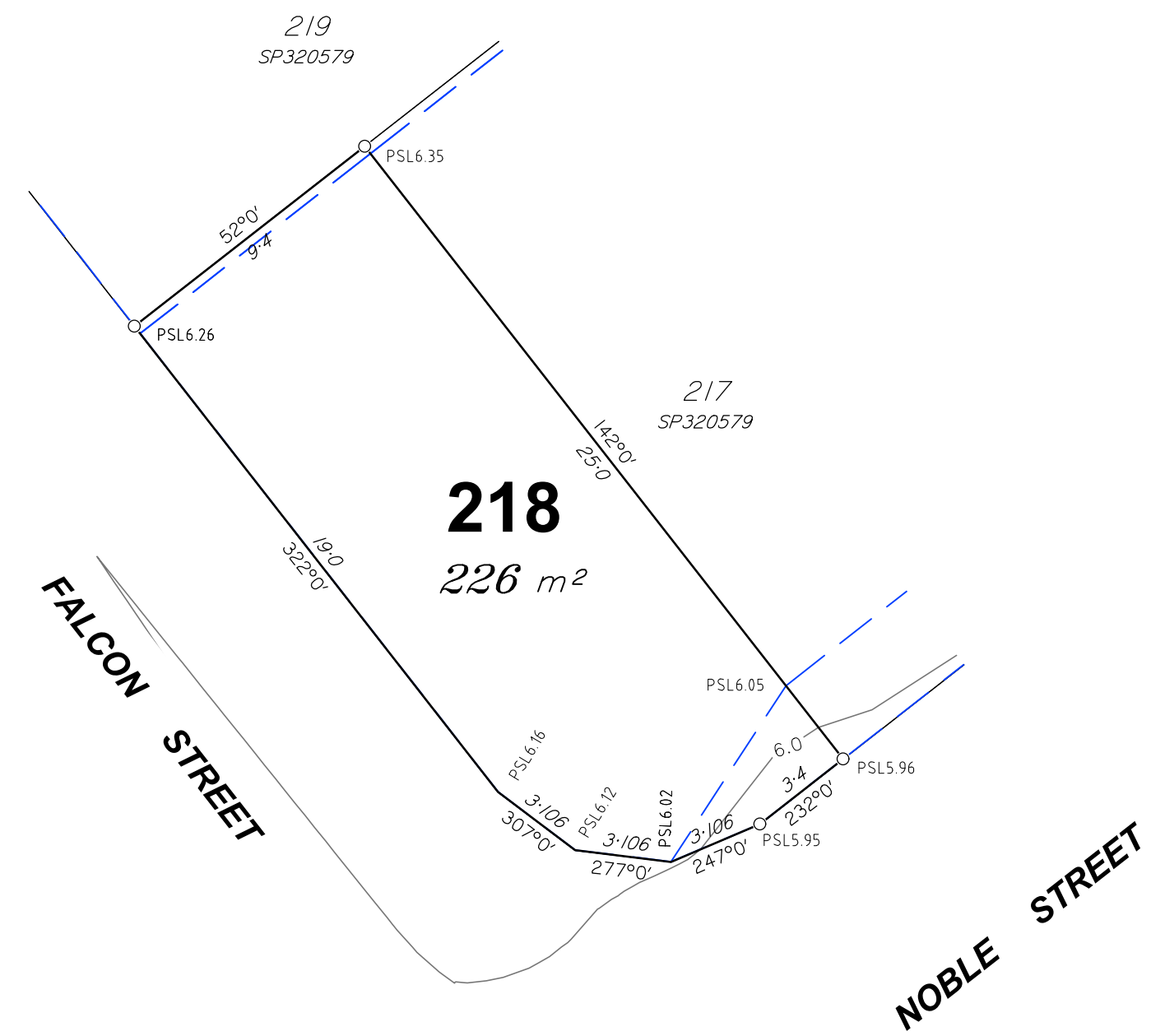
	Area of Fill
	Proposed New Allotment
	Proposed Surface Level
	Proposed Surface Contour
	Proposed Fill Depth Contour
	Proposed Batter Line
	Proposed height of wall
	Proposed Average height of wall
	Proposed Rock Retaining Wall
	Proposed Sleeper Retaining Wall

Allotment Description
 This plan shows details of Proposed Allotment 218 on SP320579 cancelling part of Lot 2000 on Proposed Reconfiguration Plans as approved by Moreton Bay Regional Council in accordance with Development Approval Number TBA DA/31654/2016/VCHG/9 dated

The Contractor shall complete all allotment earthwork operations in such a manner to allow an approved Geotechnical testing company's certification that site filling has been placed as Level 1 "Controlled Fill" in accordance with the provisions of Australian Standard AS 3798-2007.

The frequency of control testing shall be in accordance with the provisions of Table 8.1 of AS3798-2007.

- Notes**
- This Diagram has been prepared for information purposes only and does not form part of any contract of sale.
 - This plan was prepared for the exclusive use of NorthEast Business Park Pty Ltd and their other professional advisors and is not to be used for any other purpose or by any other person or corporation.
 - NorthEast Business Park Pty Ltd and T.H. Jensen and Bowers Pty Ltd accept no responsibility for any loss or damage arising to any person or corporation who may use or rely on this plan in contravention of these terms.
 - The title boundaries shown on this diagram were not marked at the time this diagram was prepared and have been determined from calculated dimensions only and not by field survey.
 - Services shown hereon have been plotted from available records current at the time of preparation. The local authority and/or service provider should be contacted for 'As Constructed' information prior to any design and/or construction of any structure.
 - There can be variations between this design information and works as constructed. Field survey is required to confirm the actual location of services prior to design and construction of any house or structure.
 - Any Building Envelope shown may not take into consideration additional setback and clearance requirements that may be imposed by statutory and service authorities and their associated Acts and Legislation.
 - These notes form an integral part of this plan. If others use this information, they should be advised of its purpose and limitations.
 - This plan may not be reproduced unless these notes are included.



JENSEN BOWERS
 SURVEYORS
 PLANNERS
 DEVELOPMENT ADVISORS
 jensenbowers.com.au

Brisbane (Head Office)
 72 Costin Street, Fortitude Valley, Qld. 4006
 PO Box 799, Spring Hill, Qld. 4004
 T (07) 3852 1771 F (07) 3252 9818

T.H. Jensen & Bowers Pty. Ltd. (Consulting Surveyors)
 ABN: 52 010 872 607

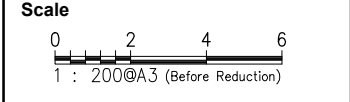
© Copyright reserved to Jensen Bowers Group Consultants Pty Ltd

Associated Consultants

KN GROUP PTY LTD
 CONSULTING ENGINEERS
 L1, 62 ASTOR TERRACE
 SPRING HILL QLD 4000
 PH: 07 3019 1900

Local Authority: Moreton Bay Regional Council
 Authority Ref. No: DA/31654/2016/VCHG/9
 RP Description: Lot 2000 on SP320578

Locality: Burpengary East
 Date of Survey: N/A
 Level Datum: AHD (der)
 Origin:
 Level Bk / Fid Bk: -
 Horizontal Datum: MGA Zone 56
 Contour Interval: N/A



Notes

This plan was produced for the exclusive use of NorthEast Business Park Pty Ltd.

It is to be used as an attachment under the Land Sales Act 1984 to sell freehold land off the plan. All dimensions and areas are subject to final registration of the survey plan.

The services, design contours and fill hatching shown hereon are from designs as supplied by KN Group Pty Ltd received 12.02.2020.

Disclaimer

Any licence, expressed or implied, to use this document for any purpose whatsoever is restricted to the terms of the agreement or implied agreement between Jensen Bowers and the instructing party.

Drawn:	EC	Date:	28/04/2021
Surveyed:	N/A	Date:	N/A
Checked:	SM	Date:	20/04/2021

Approved:

Issue	Description	Date	Appd.
A	Original Issue	29/04/21	SM

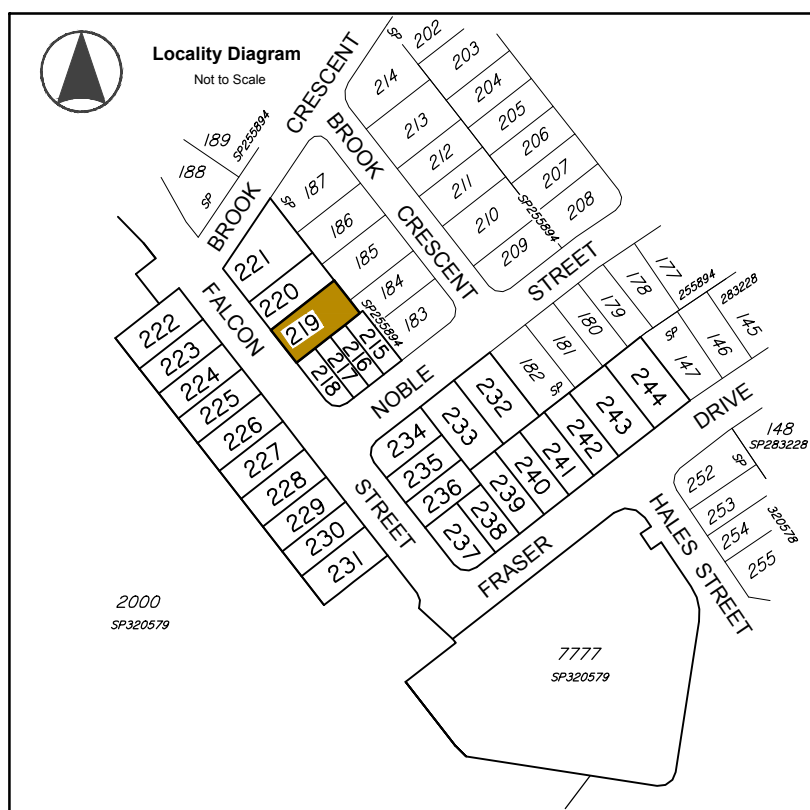
Client

North Harbour Holdings P/L

Noble Street & Falcon Street
 Burpengary East
 (North Harbour)

Stage 28
 Disclosure Plan
 Lot 218 on SPSP320579

Drawing No.	Issue	Original Size
S-7550-670	A	A3



Legend

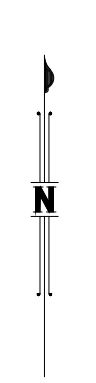
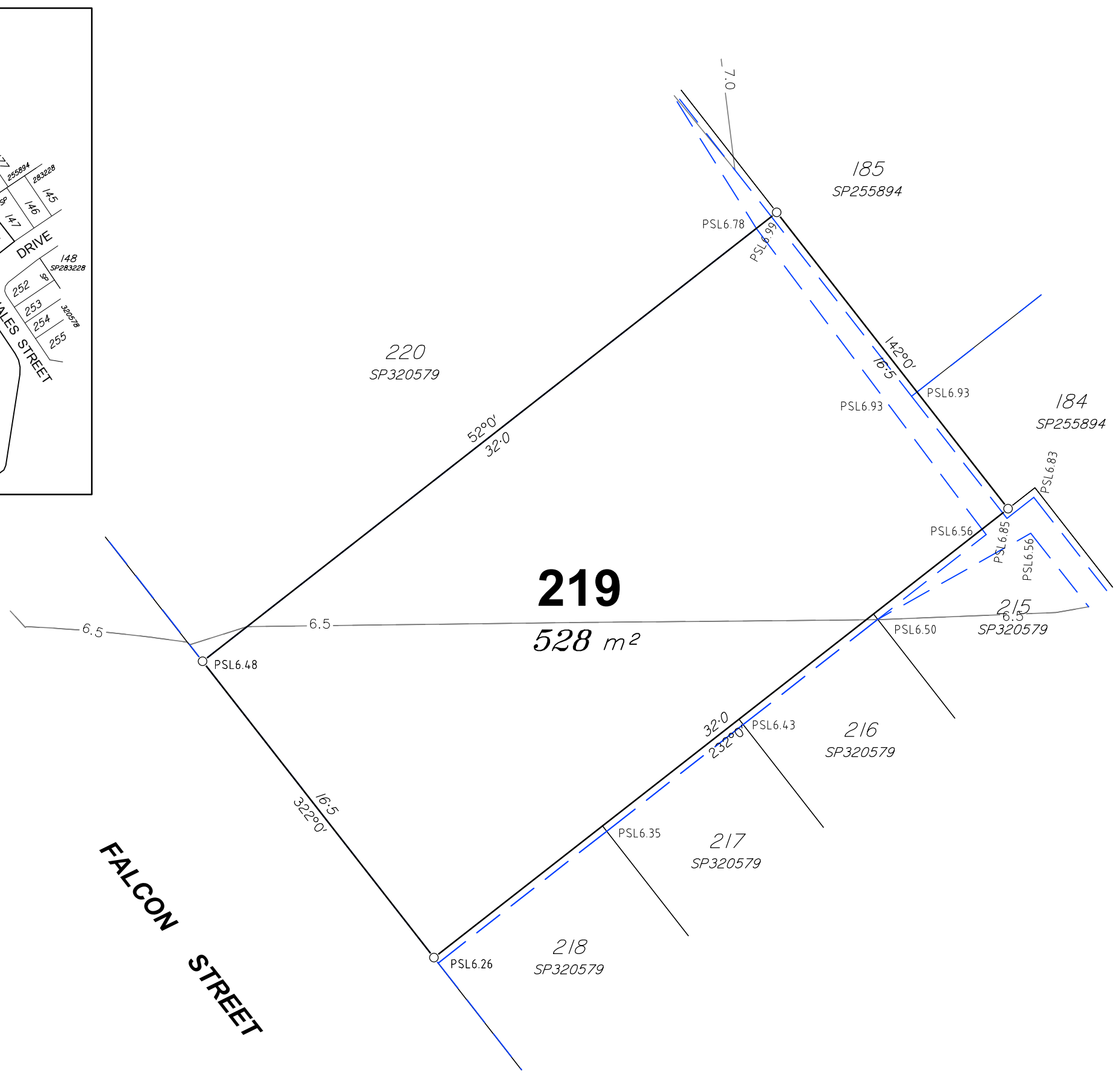
- Area of Fill
- Proposed New Allotment
- PSL 4-30 Proposed Surface Level
- 2.50 — Proposed Surface Contour
- - +2.50 - - Proposed Fill Depth Contour
- — — Proposed Batter Line
- HW 2.50 Proposed height of wall
- AHW 2.50 Proposed Average height of wall
- ○ ○ ○ ○ ○ ○ ○ ○ ○ Proposed Rock Retaining Wall
- □ □ □ □ Proposed Sleeper Retaining Wall

Allotment Description
 This plan shows details of Proposed Allotment 219 on SP320579 cancelling part of Lot 2000 on Proposed Reconfiguration Plans as approved by Moreton Bay Regional Council in accordance with Development Approval Number TBA DA/31654/2016/VCHG/9 dated

The Contractor shall complete all allotment earthwork operations in such a manner to allow an approved Geotechnical testing company's certification that site filling has been placed as Level 1 "Controlled Fill" in accordance with the provisions of Australian Standard AS 3798-2007.

The frequency of control testing shall be in accordance with the provisions of Table 8.1 of AS3798-2007.

- Notes**
- This Diagram has been prepared for information purposes only and does not form part of any contract of sale.
 - This plan was prepared for the exclusive use of NorthEast Business Park Pty Ltd and their other professional advisors and is not to be used for any other purpose or by any other person or corporation.
 - NorthEast Business Park Pty Ltd and T.H. Jensen and Bowers Pty Ltd accept no responsibility for any loss or damage arising to any person or corporation who may use or rely on this plan in contravention of these terms.
 - The title boundaries shown on this diagram were not marked at the time this diagram was prepared and have been determined from calculated dimensions only and not by field survey.
 - Services shown hereon have been plotted from available records current at the time of preparation. The local authority and/or service provider should be contacted for 'As Constructed' information prior to any design and/or construction of any structure.
 - There can be variations between this design information and works as constructed. Field survey is required to confirm the actual location of services prior to design and construction of any house or structure.
 - Any Building Envelope shown may not take into consideration additional setback and clearance requirements that may be imposed by statutory and service authorities and their associated Acts and Legislation.
 - These notes form an integral part of this plan. If others use this information, they should be advised of its purpose and limitations.
 - This plan may not be reproduced unless these notes are included.



JENSEN BOWERS
 SURVEYORS
 PLANNERS
 DEVELOPMENT ADVISORS
 jensenbowers.com.au

Brisbane (Head Office)
 72 Costin Street, Fortitude Valley, Qld. 4006
 PO Box 799, Spring Hill, Qld. 4004
 T (07) 3852 1771 F (07) 3252 9818

T.H. Jensen & Bowers Pty. Ltd. (Consulting Surveyors)
 ABN: 52 010 872 607

© Copyright reserved to Jensen Bowers Group Consultants Pty Ltd

Associated Consultants

KN GROUP PTY LTD
 CONSULTING ENGINEERS
 L1, 62 ASTOR TERRACE
 SPRING HILL QLD 4000
 PH: 07 3019 1900

Local Authority: Moreton Bay Regional Council
 Authority Ref. No: DA/31654/2016/VCHG/9
 RP Description: Lot 2000 on SP320578

Locality: Burpengary East
 Date of Survey: N/A
 Level Datum: AHD (der)
 Origin:
 Level Bk / Fid Bk: -
 Horizontal Datum: MGA Zone 56
 Contour Interval: N/A

Scale

0 2 4 6
 1 : 200@A3 (Before Reduction)

Notes
 This plan was produced for the exclusive use of NorthEast Business Park Pty Ltd.
 It is to be used as an attachment under the Land Sales Act 1984 to sell freehold land off the plan. All dimensions and areas are subject to final registration of the survey plan.
 The services, design contours and fill hatching shown hereon are from designs as supplied by KN Group Pty Ltd received 12.02.2020.

Disclaimer
 Any licence, expressed or implied, to use this document for any purpose whatsoever is restricted to the terms of the agreement or implied agreement between Jensen Bowers and the instructing party.

Drawn:	EC	Date:	28/04/2021
Surveyed:	N/A	Date:	N/A
Checked:	SM	Date:	20/04/2021

Approved: *Scott Maxwell*

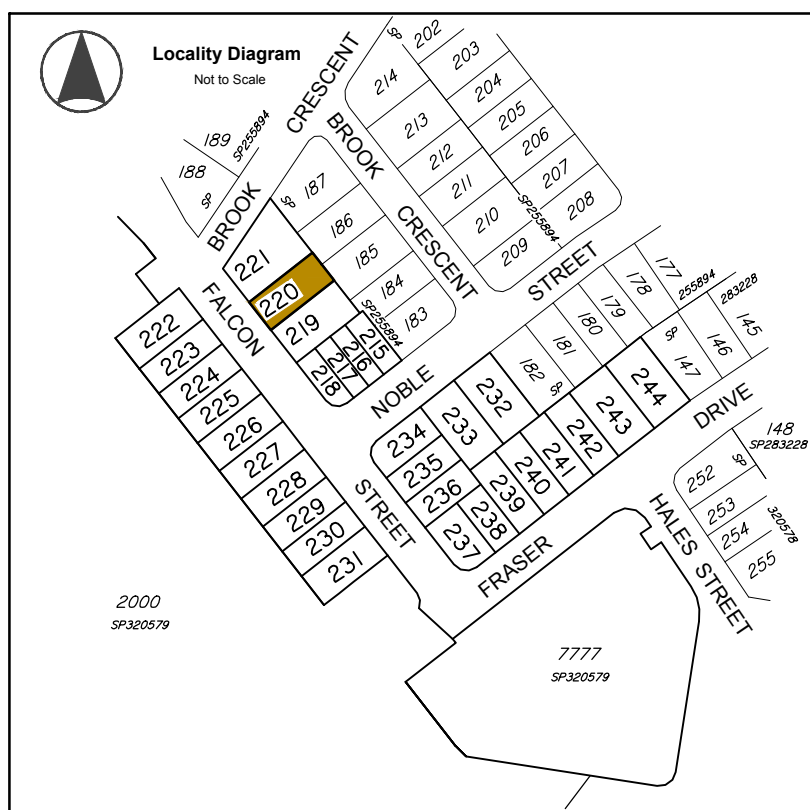
Issue	Description	Date	Appd.
A	Original Issue	29/04/21	SM

Client
 North Harbour Holdings P/L

**Falcon Street
 Burpengary East
 (North Harbour)**

**Stage 28
 Disclosure Plan
 Lot 219 on SPSP320579**

Drawing No.	Issue	Original Size
S-7550-671	A	A3



Legend

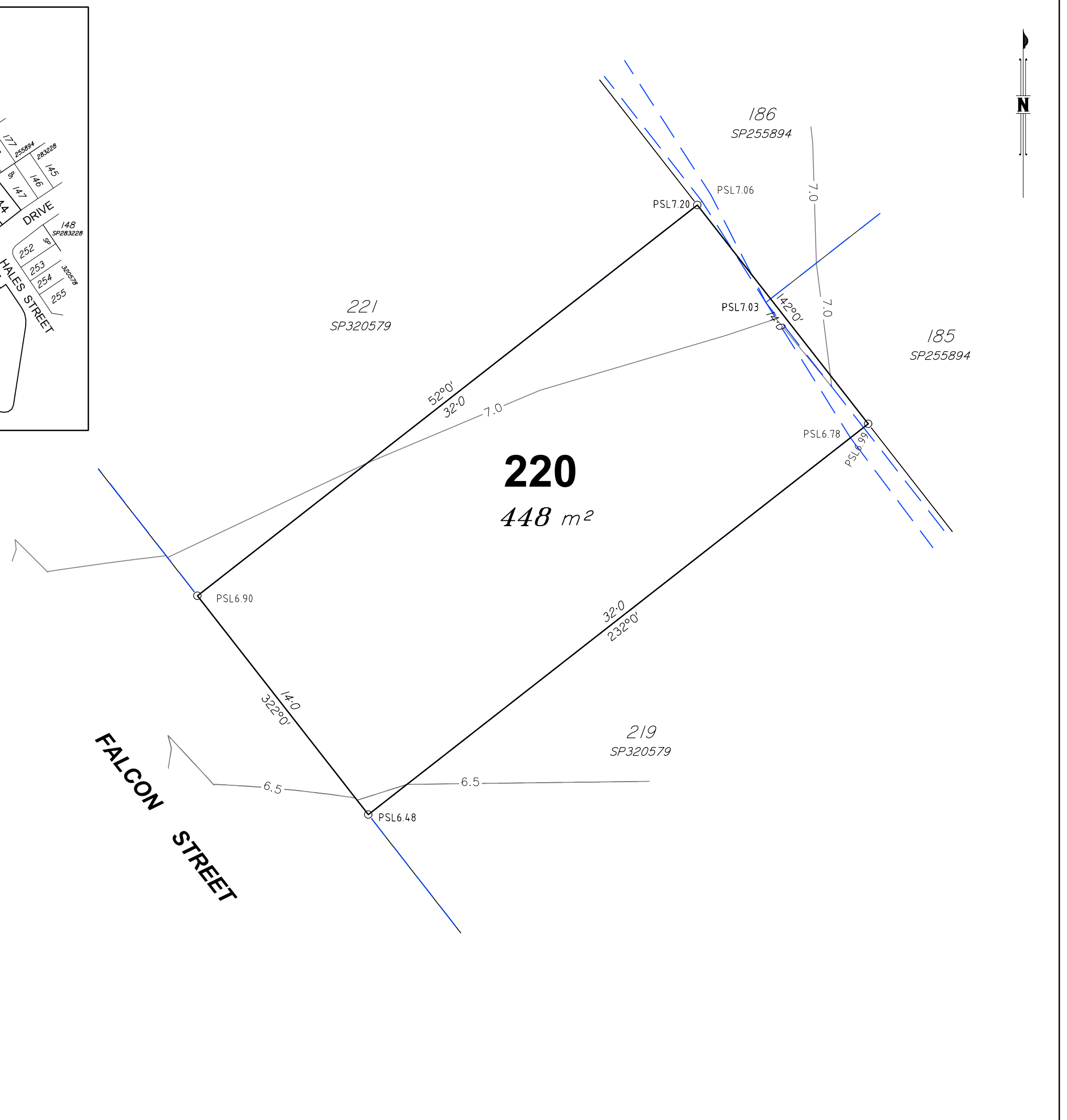
- Area of Fill
- Proposed New Allotment
- PSL 4-30 Proposed Surface Level
- 2.50 Proposed Surface Contour
- +2.50 Proposed Fill Depth Contour
- Proposed Batter Line
- HW 2.50 Proposed height of wall
- AHW 2.50 Proposed Average height of wall
- Proposed Rock Retaining Wall
- Proposed Sleeper Retaining Wall

Allotment Description
 This plan shows details of Proposed Allotment 220 on SP320579 cancelling part of Lot 2000 on Proposed Reconfiguration Plans as approved by Moreton Bay Regional Council in accordance with Development Approval Number TBA DA/31654/2016/VCHG/9 dated

The Contractor shall complete all allotment earthwork operations in such a manner to allow an approved Geotechnical testing company's certification that site filling has been placed as Level 1 "Controlled Fill" in accordance with the provisions of Australian Standard AS 3798-2007.

The frequency of control testing shall be in accordance with the provisions of Table 8.1 of AS3798-2007.

- Notes**
1. This Diagram has been prepared for information purposes only and does not form part of any contract of sale.
 2. This plan was prepared for the exclusive use of NorthEast Business Park Pty Ltd and their other professional advisors and is not to be used for any other purpose or by any other person or corporation.
 3. NorthEast Business Park Pty Ltd and T.H. Jensen and Bowers Pty Ltd accept no responsibility for any loss or damage arising to any person or corporation who may use or rely on this plan in contravention of these terms.
 4. The title boundaries shown on this diagram were not marked at the time this diagram was prepared and have been determined from calculated dimensions only and not by field survey.
 5. Services shown hereon have been plotted from available records current at the time of preparation. The local authority and/or service provider should be contacted for 'As Constructed' information prior to any design and/or construction of any structure.
 6. There can be variations between this design information and works as constructed. Field survey is required to confirm the actual location of services prior to design and construction of any house or structure.
 7. Any Building Envelope shown may not take into consideration additional setback and clearance requirements that may be imposed by statutory and service authorities and their associated Acts and Legislation.
 8. These notes form an integral part of this plan. If others use this information, they should be advised of its purpose and limitations.
 9. This plan may not be reproduced unless these notes are included.



JENSEN BOWERS
 SURVEYORS
 PLANNERS
 DEVELOPMENT ADVISORS
 jensenbowers.com.au

Brisbane (Head Office)
 72 Costin Street, Fortitude Valley, Qld. 4006
 PO Box 799, Spring Hill, Qld. 4004
 T (07) 3852 1771 F (07) 3252 9818

T.H. Jensen & Bowers Pty. Ltd. (Consulting Surveyors)
 ABN: 52 010 872 607

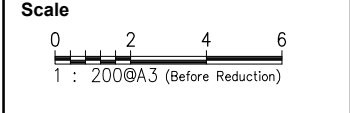
© Copyright reserved to Jensen Bowers Group Consultants Pty Ltd

Associated Consultants

KN GROUP PTY LTD
 CONSULTING ENGINEERS
 L1, 62 ASTOR TERRACE
 SPRING HILL QLD 4000
 PH: 07 3019 1900

Local Authority: Moreton Bay Regional Council
 Authority Ref. No: DA/31654/2016/VCHG/9
 RP Description: Lot 2000 on SP320578

Locality: Burpengary East
 Date of Survey: N/A
 Level Datum: AHD (der)
 Origin:
 Level Bk / Fid Bk: -
 Horizontal Datum: MGA Zone 56
 Contour Interval: N/A



Notes

This plan was produced for the exclusive use of NorthEast Business Park Pty Ltd.

It is to be used as an attachment under the Land Sales Act 1984 to sell freehold land off the plan. All dimensions and areas are subject to final registration of the survey plan.

The services, design contours and fill hatching shown hereon are from designs as supplied by KN Group Pty Ltd received 12.02.2020.

Disclaimer

Any licence, expressed or implied, to use this document for any purpose whatsoever is restricted to the terms of the agreement or implied agreement between Jensen Bowers and the instructing party.

Drawn:	EC	Date:	28/04/2021
Surveyed:	N/A	Date:	N/A
Checked:	SM	Date:	20/04/2021

Approved: *Scott Maxwell*

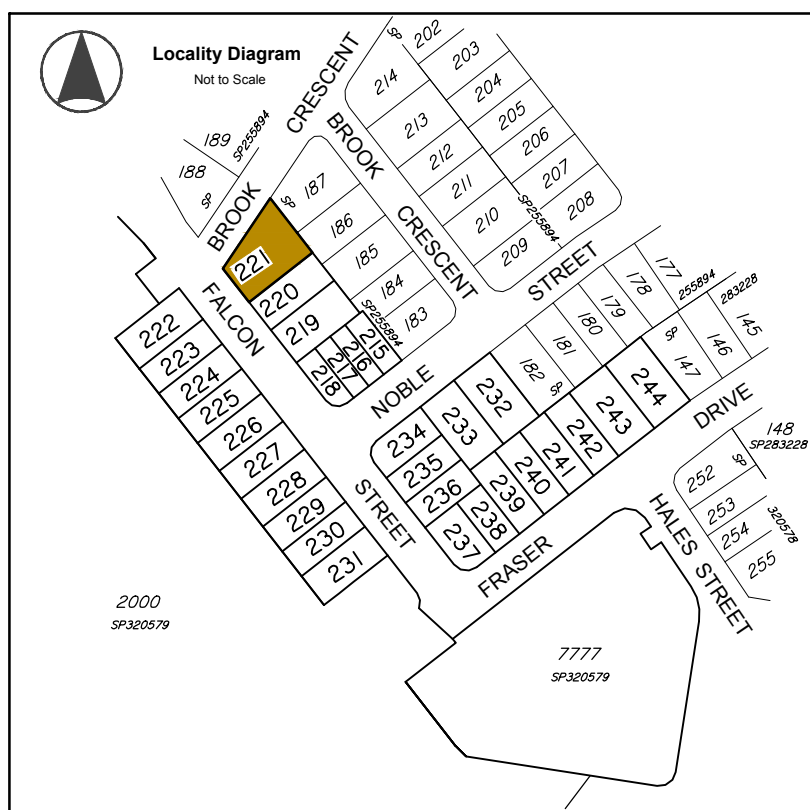
Issue	Description	Date	Appd.
A	Original Issue	29/04/21	SM

Client
 North Harbour Holdings P/L

Falcon Street
Burpengary East
(North Harbour)

Stage 28
Disclosure Plan
Lot 220 on SPSP320579

Drawing No.	Issue	Original Size
S-7550-672	A	A3



Legend

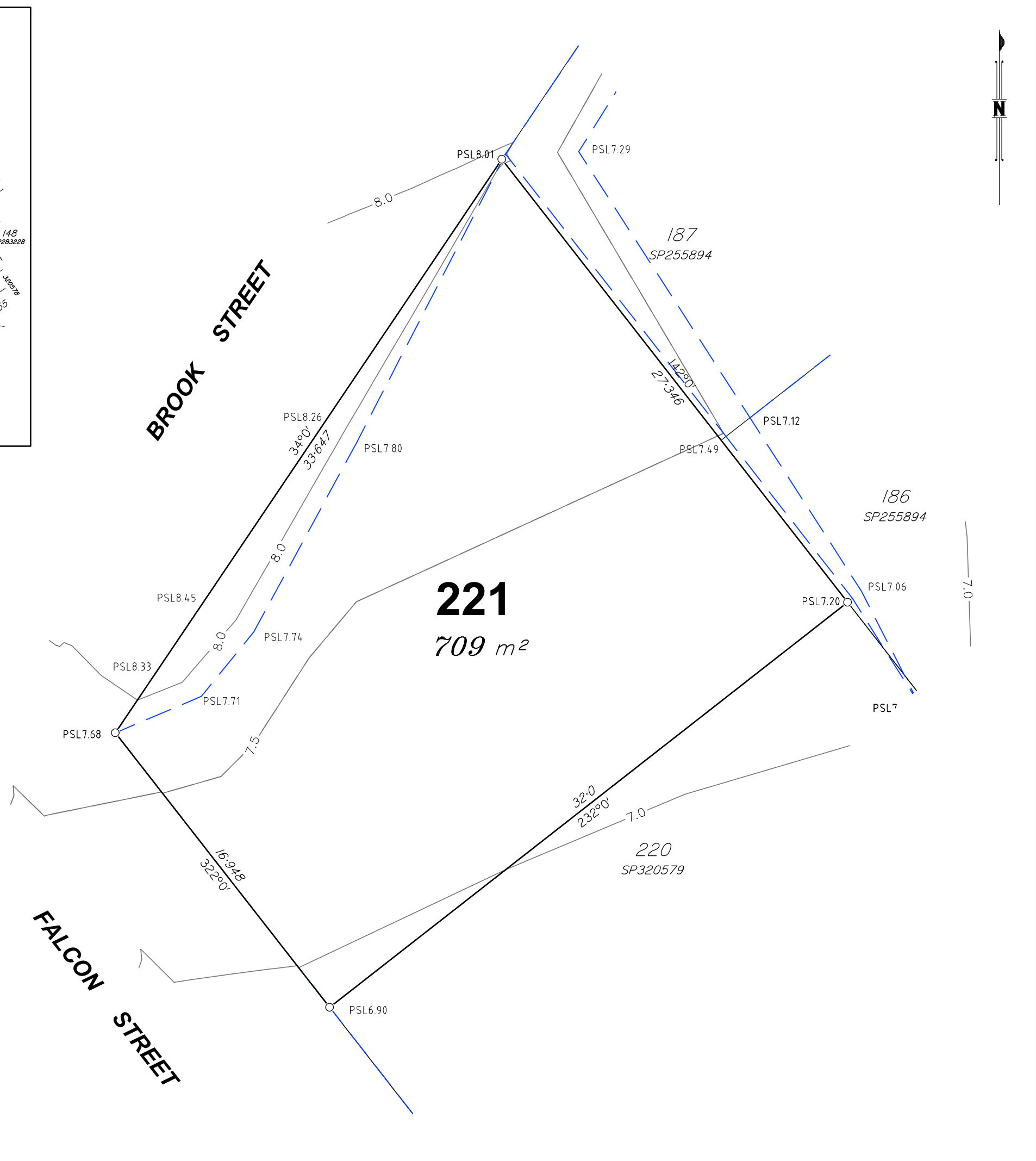
- Area of Fill
- Proposed New Allotment
- PSL 4-30 Proposed Surface Level
- 2.50 — Proposed Surface Contour
- - +2.50 - - Proposed Fill Depth Contour
- - - - Proposed Batter Line
- HW 2.50 Proposed height of wall
- AHW 2.50 Proposed Average height of wall
- ○ ○ ○ ○ ○ ○ ○ ○ ○ Proposed Rock Retaining Wall
- □ □ □ Proposed Sleeper Retaining Wall

Allotment Description
 This plan shows details of Proposed Allotment 221 on SP320579 cancelling part of Lot 2000 on Proposed Reconfiguration Plans as approved by Moreton Bay Regional Council in accordance with Development Approval Number TBA DA/31654/2016/VCHG/9 dated

The Contractor shall complete all allotment earthwork operations in such a manner to allow an approved Geotechnical testing company's certification that site filling has been placed as Level 1 "Controlled Fill" in accordance with the provisions of Australian Standard AS 3798-2007.

The frequency of control testing shall be in accordance with the provisions of Table 8.1 of AS3798-2007.

- Notes**
- This Diagram has been prepared for information purposes only and does not form part of any contract of sale.
 - This plan was prepared for the exclusive use of NorthEast Business Park Pty Ltd and their other professional advisors and is not to be used for any other purpose or by any other person or corporation.
 - NorthEast Business Park Pty Ltd and T.H. Jensen and Bowers Pty Ltd accept no responsibility for any loss or damage arising to any person or corporation who may use or rely on this plan in contravention of these terms.
 - The title boundaries shown on this diagram were not marked at the time this diagram was prepared and have been determined from calculated dimensions only and not by field survey.
 - Services shown hereon have been plotted from available records current at the time of preparation. The local authority and/or service provider should be contacted for 'As Constructed' information prior to any design and/or construction of any structure.
 - There can be variations between this design information and works as constructed. Field survey is required to confirm the actual location of services prior to design and construction of any house or structure.
 - Any Building Envelope shown may not take into consideration additional setback and clearance requirements that may be imposed by statutory and service authorities and their associated Acts and Legislation.
 - These notes form an integral part of this plan. If others use this information, they should be advised of its purpose and limitations.
 - This plan may not be reproduced unless these notes are included.



JENSEN BOWERS
 SURVEYORS
 PLANNERS
 DEVELOPMENT ADVISORS
 jensenbowers.com.au

Brisbane (Head Office)
 72 Costin Street, Fortitude Valley, Qld. 4006
 PO Box 799, Spring Hill, Qld. 4004
 T (07) 3852 1771 F (07) 3252 9818

T.H. Jensen & Bowers Pty. Ltd. (Consulting Surveyors)
 ABN. 52 010 872 607

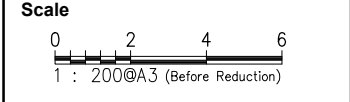
© Copyright reserved to Jensen Bowers Group Consultants Pty Ltd

Associated Consultants

KN GROUP PTY LTD
 CONSULTING ENGINEERS
 L1, 62 ASTOR TERRACE
 SPRING HILL QLD 4000
 PH: 07 3019 1900

Local Authority: Moreton Bay Regional Council
 Authority Ref. No: DA/31654/2016/VCHG/9
 RP Description: Lot 2000 on SP320578

Locality: Burpengary East
 Date of Survey: N/A
 Level Datum: AHD (der)
 Origin:
 Level Bk / Fid Bk: -
 Horizontal Datum: MGA Zone 56
 Contour Interval: N/A



Notes

This plan was produced for the exclusive use of NorthEast Business Park Pty Ltd.

It is to be used as an attachment under the Land Sales Act 1984 to sell freehold land off the plan. All dimensions and areas are subject to final registration of the survey plan.

The services, design contours and fill hatching shown hereon are from designs as supplied by KN Group Pty Ltd received 12.02.2020.

Disclaimer

Any licence, expressed or implied, to use this document for any purpose whatsoever is restricted to the terms of the agreement or implied agreement between Jensen Bowers and the instructing party.

Drawn:	EC	Date:	28/04/2021
Surveyed:	N/A	Date:	N/A
Checked:	SM	Date:	20/04/2021

Approved: *Scott Maxwell*

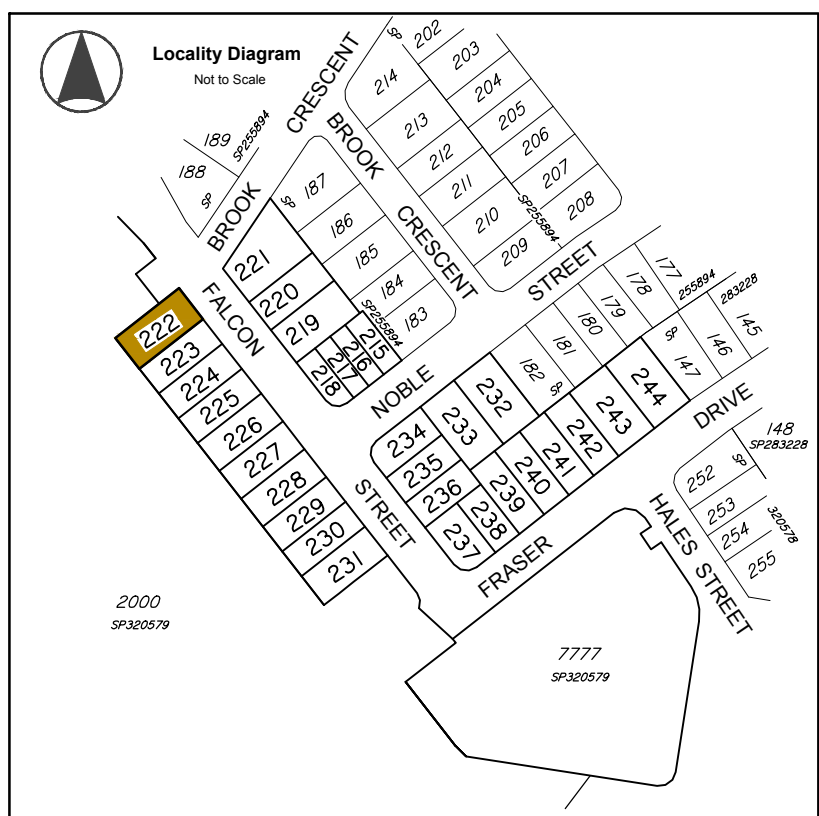
Issue	Description	Date	Appd.
A	Original Issue	29/04/21	SM

Client
 North Harbour Holdings P/L

**Falcon Street & Brook Street
 Burpengary East
 (North Harbour)**

**Stage 28
 Disclosure Plan
 Lot 221 on SPSP320579**

Drawing No.	Issue	Original Size
S-7550-673	A	A3



Legend

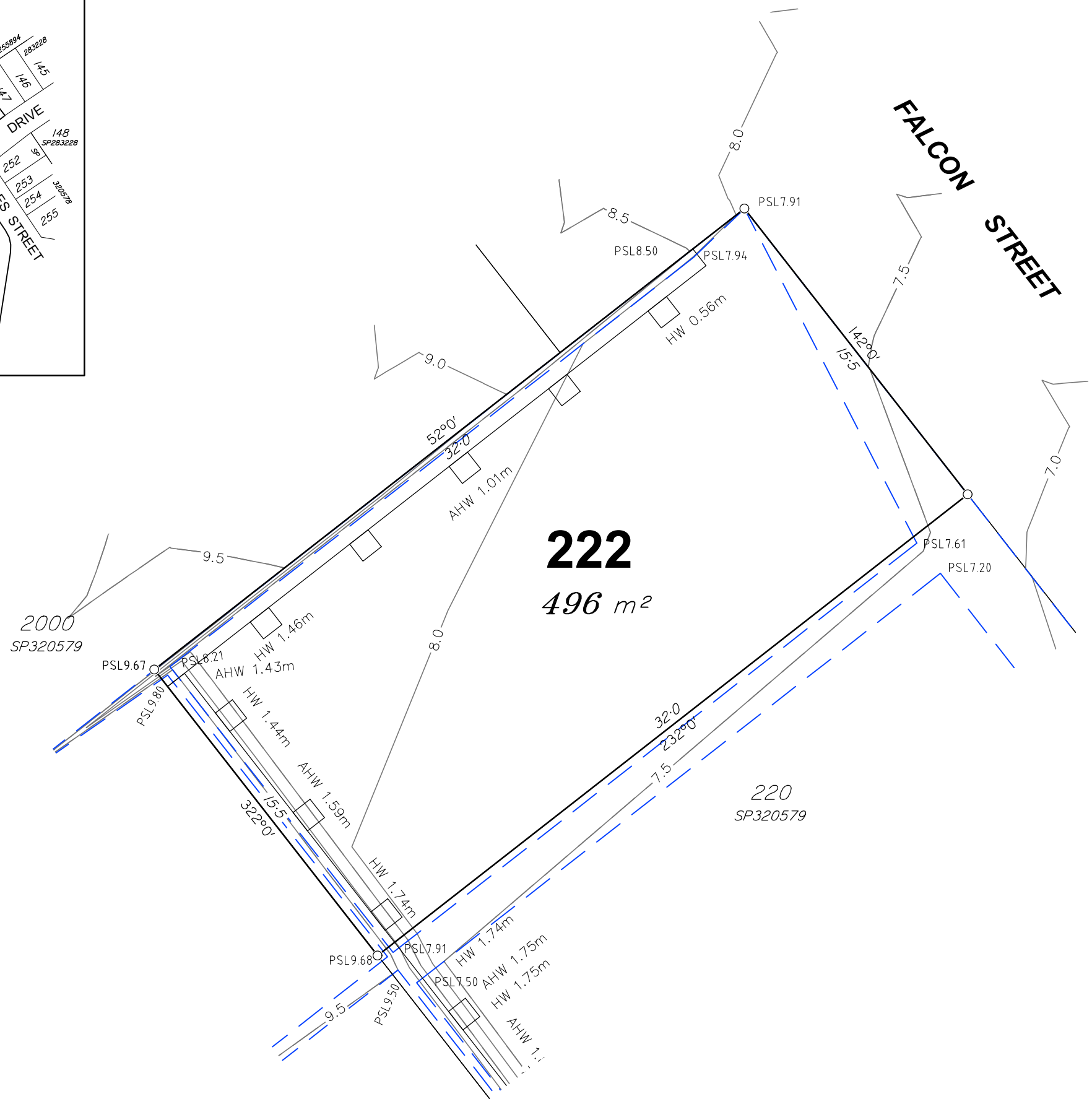
- Area of Fill
- Proposed New Allotment
- PSL 4-30 Proposed Surface Level
- 2.50 Proposed Surface Contour
- +2.50 Proposed Fill Depth Contour
- Proposed Batter Line
- HW 2.50 Proposed height of wall
- AHW 2.50 Proposed Average height of wall
- Proposed Rock Retaining Wall
- Proposed Sleeper Retaining Wall

Allotment Description
 This plan shows details of Proposed Allotment 222 on SP320579 cancelling part of Lot 2000 on Proposed Reconfiguration Plans as approved by Moreton Bay Regional Council in accordance with Development Approval Number TBA DA/31654/2016/VCHG/9 dated

The Contractor shall complete all allotment earthwork operations in such a manner to allow an approved Geotechnical testing company's certification that site filling has been placed as Level 1 "Controlled Fill" in accordance with the provisions of Australian Standard AS 3798-2007.

The frequency of control testing shall be in accordance with the provisions of Table 8.1 of AS3798-2007.

- Notes**
1. This Diagram has been prepared for information purposes only and does not form part of any contract of sale.
 2. This plan was prepared for the exclusive use of NorthEast Business Park Pty Ltd and their other professional advisors and is not to be used for any other purpose or by any other person or corporation.
 3. NorthEast Business Park Pty Ltd and T.H. Jensen and Bowers Pty Ltd accept no responsibility for any loss or damage arising to any person or corporation who may use or rely on this plan in contravention of these terms.
 4. The title boundaries shown on this diagram were not marked at the time this diagram was prepared and have been determined from calculated dimensions only and not by field survey.
 5. Services shown hereon have been plotted from available records current at the time of preparation. The local authority and/or service provider should be contacted for 'As Constructed' information prior to any design and/or construction of any structure.
 6. There can be variations between this design information and works as constructed. Field survey is required to confirm the actual location of services prior to design and construction of any house or structure.
 7. Any Building Envelope shown may not take into consideration additional setback and clearance requirements that may be imposed by statutory and service authorities and their associated Acts and Legislation.
 8. These notes form an integral part of this plan. If others use this information, they should be advised of its purpose and limitations.
 9. This plan may not be reproduced unless these notes are included.



JENSEN BOWERS
 SURVEYORS
 PLANNERS
 DEVELOPMENT ADVISORS
 jensenbowers.com.au

Brisbane (Head Office)
 72 Costin Street, Fortitude Valley, Qld. 4006
 PO Box 799, Spring Hill, Qld. 4004
 T (07) 3852 1771 F (07) 3252 9818

T.H. Jensen & Bowers Pty. Ltd. (Consulting Surveyors)
 ABN: 52 010 872 607

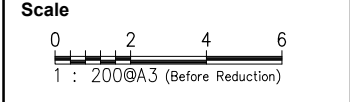
© Copyright reserved to Jensen Bowers Group Consultants Pty Ltd

Associated Consultants

KN GROUP PTY LTD
 CONSULTING ENGINEERS
 L1, 62 ASTOR TERRACE
 SPRING HILL QLD 4000
 PH: 07 3019 1900

Local Authority: Moreton Bay Regional Council
 Authority Ref. No: DA/31654/2016/VCHG/9
 RP Description: Lot 2000 on SP320578

Locality: Burpengary East
 Date of Survey: N/A
 Level Datum: AHD (der)
 Origin:
 Level Bk / Fid Bk: -
 Horizontal Datum: MGA Zone 56
 Contour Interval: N/A



Notes

This plan was produced for the exclusive use of NorthEast Business Park Pty Ltd.

It is to be used as an attachment under the Land Sales Act 1984 to sell freehold land off the plan. All dimensions and areas are subject to final registration of the survey plan.

The services, design contours and fill hatching shown hereon are from designs as supplied by KN Group Pty Ltd received 12.02.2020.

Disclaimer

Any licence, expressed or implied, to use this document for any purpose whatsoever is restricted to the terms of the agreement or implied agreement between Jensen Bowers and the instructing party.

Drawn:	EC	Date:	28/04/2021
Surveyed:	N/A	Date:	N/A
Checked:	SM	Date:	20/04/2021

Approved:

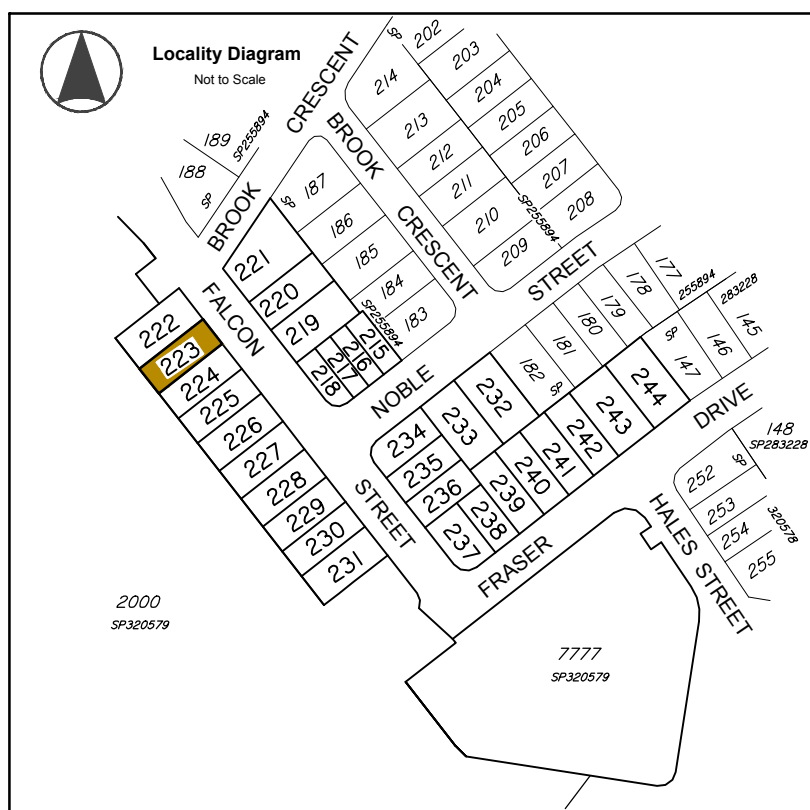
Issue	Description	Date	Appd.
A	Original Issue	29/04/21	SM

Client
 North Harbour Holdings P/L

Falcon Street
Burpengary East
(North Harbour)

Stage 28
Disclosure Plan
Lot 222 on SPSP320579

Drawing No.	Issue	Original Size
S-7550-674	A	A3



Legend

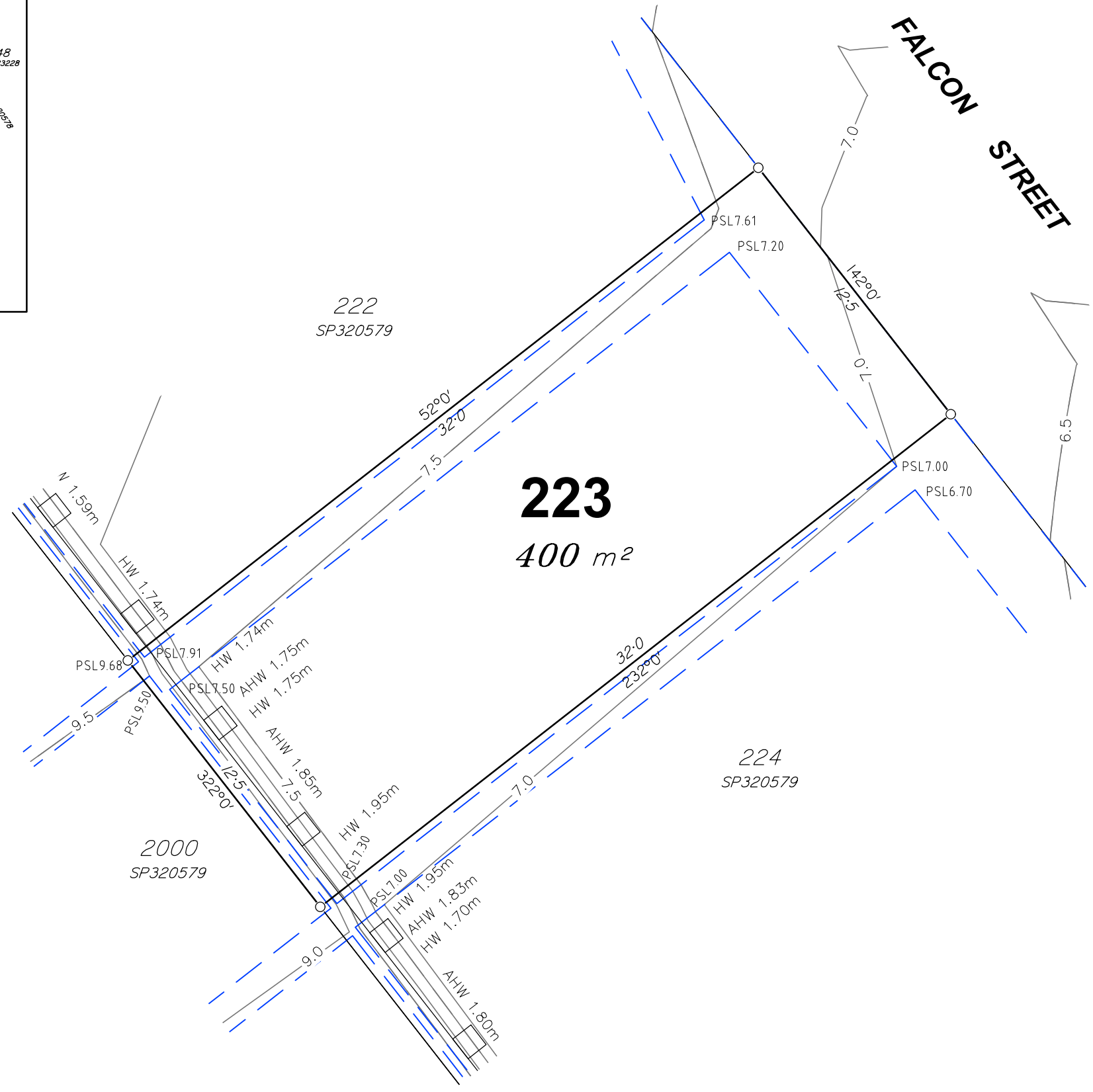
- Area of Fill
- Proposed New Allotment
- PSL 4-30 Proposed Surface Level
- 2.50 — Proposed Surface Contour
- - +2.50 - - Proposed Fill Depth Contour
- - - - Proposed Batter Line
- HW 2.50 Proposed height of wall
- AHW 2.50 Proposed Average height of wall
- ○ ○ ○ ○ ○ ○ ○ ○ ○ Proposed Rock Retaining Wall
- □ □ □ □ Proposed Sleeper Retaining Wall

Allotment Description
 This plan shows details of Proposed Allotment 223 on SP320579 cancelling part of Lot 2000 on Proposed Reconfiguration Plans as approved by Moreton Bay Regional Council in accordance with Development Approval Number TBA DA/31654/2016/VCHG/9 dated

The Contractor shall complete all allotment earthwork operations in such a manner to allow an approved Geotechnical testing company's certification that site filling has been placed as Level 1 "Controlled Fill" in accordance with the provisions of Australian Standard AS 3798-2007.

The frequency of control testing shall be in accordance with the provisions of Table 8.1 of AS3798-2007.

- Notes**
- This Diagram has been prepared for information purposes only and does not form part of any contract of sale.
 - This plan was prepared for the exclusive use of NorthEast Business Park Pty Ltd and their other professional advisors and is not to be used for any other purpose or by any other person or corporation.
 - NorthEast Business Park Pty Ltd and T.H. Jensen and Bowers Pty Ltd accept no responsibility for any loss or damage arising to any person or corporation who may use or rely on this plan in contravention of these terms.
 - The title boundaries shown on this diagram were not marked at the time this diagram was prepared and have been determined from calculated dimensions only and not by field survey.
 - Services shown hereon have been plotted from available records current at the time of preparation. The local authority and/or service provider should be contacted for 'As Constructed' information prior to any design and/or construction of any structure.
 - There can be variations between this design information and works as constructed. Field survey is required to confirm the actual location of services prior to design and construction of any house or structure.
 - Any Building Envelope shown may not take into consideration additional setback and clearance requirements that may be imposed by statutory and service authorities and their associated Acts and Legislation.
 - These notes form an integral part of this plan. If others use this information, they should be advised of its purpose and limitations.
 - This plan may not be reproduced unless these notes are included.



JENSEN BOWERS
 SURVEYORS
 PLANNERS
 DEVELOPMENT ADVISORS
 jensenbowers.com.au

Brisbane (Head Office)
 72 Costin Street, Fortitude Valley, Qld. 4006
 PO Box 799, Spring Hill, Qld. 4004
 T (07) 3852 1771 F (07) 3252 9818

T.H. Jensen & Bowers Pty. Ltd. (Consulting Surveyors)
 ABN: 52 010 872 607

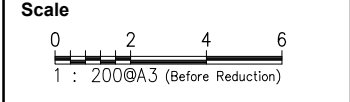
© Copyright reserved to Jensen Bowers Group Consultants Pty Ltd

Associated Consultants

KN GROUP PTY LTD
 CONSULTING ENGINEERS
 L1, 62 ASTOR TERRACE
 SPRING HILL QLD 4000
 PH: 07 3019 1900

Local Authority: Moreton Bay Regional Council
 Authority Ref. No: DA/31654/2016/VCHG/9
 RP Description: Lot 2000 on SP320578

Locality: Burpengary East
 Date of Survey: N/A
 Level Datum: AHD (der)
 Origin:
 Level Bk / Fid Bk: -
 Horizontal Datum: MGA Zone 56
 Contour Interval: N/A



Notes

This plan was produced for the exclusive use of NorthEast Business Park Pty Ltd.

It is to be used as an attachment under the Land Sales Act 1984 to sell freehold land off the plan. All dimensions and areas are subject to final registration of the survey plan.

The services, design contours and fill hatching shown hereon are from designs as supplied by KN Group Pty Ltd received 12.02.2020.

Disclaimer

Any licence, expressed or implied, to use this document for any purpose whatsoever is restricted to the terms of the agreement or implied agreement between Jensen Bowers and the instructing party.

Drawn:	EC	Date:	28/04/2021
Surveyed:	N/A	Date:	N/A
Checked:	SM	Date:	20/04/2021

Approved: *Scott Maxwell*

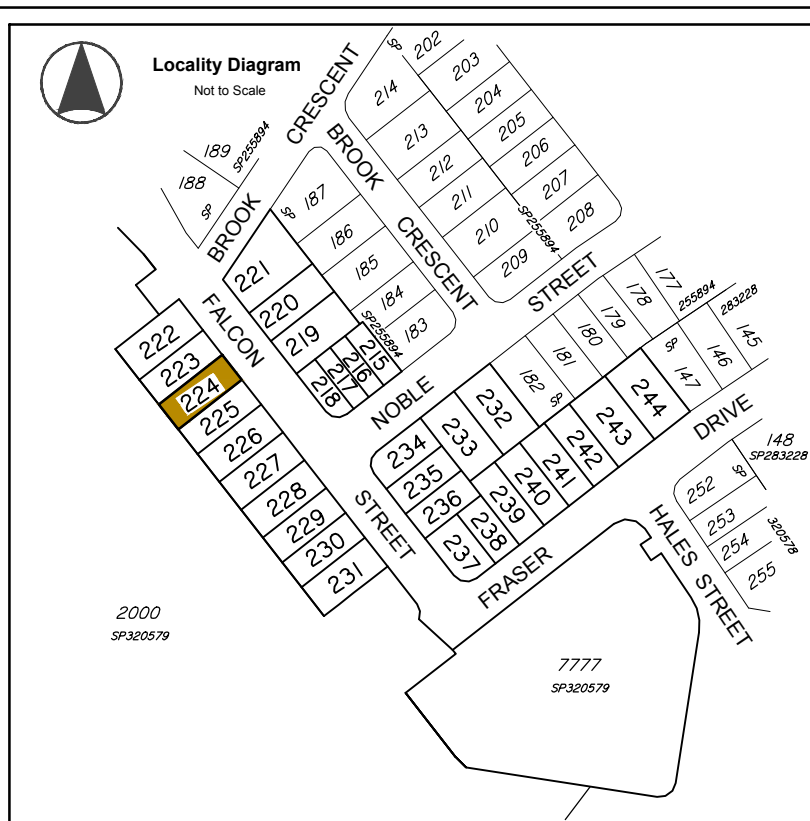
Issue	Description	Date	Appd.
A	Original Issue	29/04/21	SM

Client
 North Harbour Holdings P/L

Falcon Street
Burpengary East
(North Harbour)

Stage 28
Disclosure Plan
Lot 223 on SPSP320579

Drawing No.	Issue	Original Size
S-7550-675	A	A3



Legend

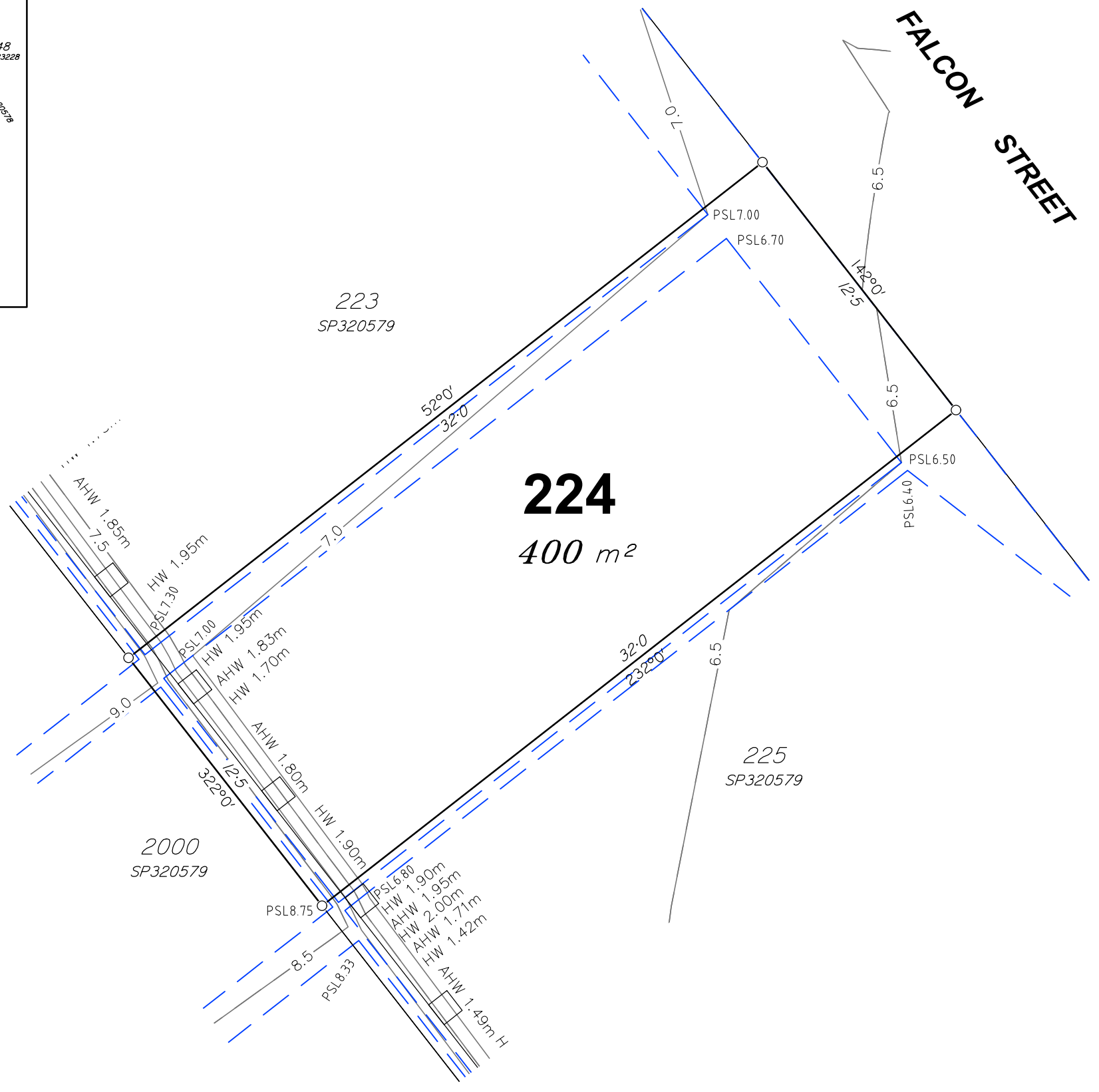
	Area of Fill
	Proposed New Allotment
	Proposed Surface Level
	Proposed Surface Contour
	Proposed Fill Depth Contour
	Proposed Batter Line
	Proposed height of wall
	Proposed Average height of wall
	Proposed Rock Retaining Wall
	Proposed Sleeper Retaining Wall

Allotment Description
 This plan shows details of Proposed Allotment 224 on SP320579 cancelling part of Lot 2000 on Proposed Reconfiguration Plans as approved by Moreton Bay Regional Council in accordance with Development Approval Number TBA DA/31654/2016/VCHG/9 dated

The Contractor shall complete all allotment earthwork operations in such a manner to allow an approved Geotechnical testing company's certification that site filling has been placed as Level 1 "Controlled Fill" in accordance with the provisions of Australian Standard AS 3798-2007.

The frequency of control testing shall be in accordance with the provisions of Table 8.1 of AS3798-2007.

- Notes**
- This Diagram has been prepared for information purposes only and does not form part of any contract of sale.
 - This plan was prepared for the exclusive use of NorthEast Business Park Pty Ltd and other professional advisors and is not to be used for any other purpose or by any other person or corporation.
 - NorthEast Business Park Pty Ltd and T.H. Jensen and Bowers Pty Ltd accept no responsibility for any loss or damage arising to any person or corporation who may use or rely on this plan in contravention of these terms.
 - The title boundaries shown on this diagram were not marked at the time this diagram was prepared and have been determined from calculated dimensions only and not by field survey.
 - Services shown hereon have been plotted from available records current at the time of preparation. The local authority and/or service provider should be contacted for 'As Constructed' information prior to any design and/or construction of any structure.
 - There can be variations between this design information and works as constructed. Field survey is required to confirm the actual location of services prior to design and construction of any house or structure.
 - Any Building Envelope shown may not take into consideration additional setback and clearance requirements that may be imposed by statutory and service authorities and their associated Acts and Legislation.
 - These notes form an integral part of this plan. If others use this information, they should be advised of its purpose and limitations.
 - This plan may not be reproduced unless these notes are included.



JENSEN BOWERS
 SURVEYORS
 PLANNERS
 DEVELOPMENT ADVISORS
 jensenbowers.com.au

Brisbane (Head Office)
 72 Costin Street, Fortitude Valley, Qld. 4006
 PO Box 799, Spring Hill, Qld. 4004
 T (07) 3852 1771 F (07) 3252 9818

T.H. Jensen & Bowers Pty. Ltd. (Consulting Surveyors)
 ABN: 52 010 872 607

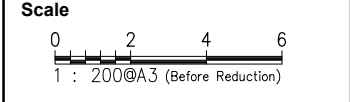
© Copyright reserved to Jensen Bowers Group Consultants Pty Ltd

Associated Consultants

KN GROUP PTY LTD
 CONSULTING ENGINEERS
 L1, 62 ASTOR TERRACE
 SPRING HILL QLD 4000
 PH: 07 3019 1900

Local Authority: Moreton Bay Regional Council
 Authority Ref. No: DA/31654/2016/VCHG/9
 RP Description: Lot 2000 on SP320578

Locality: Burpengary East
 Date of Survey: N/A
 Level Datum: AHD (der)
 Origin:
 Level Bk / Fid Bk: -
 Horizontal Datum: MGA Zone 56
 Contour Interval: N/A



Notes

This plan was produced for the exclusive use of NorthEast Business Park Pty Ltd.

It is to be used as an attachment under the Land Sales Act 1984 to sell freehold land off the plan. All dimensions and areas are subject to final registration of the survey plan.

The services, design contours and fill hatching shown hereon are from designs as supplied by KN Group Pty Ltd received 12.02.2020.

Disclaimer

Any licence, expressed or implied, to use this document for any purpose whatsoever is restricted to the terms of the agreement or implied agreement between Jensen Bowers and the instructing party.

Drawn:	EC	Date:	28/04/2021
Surveyed:	N/A	Date:	N/A
Checked:	SM	Date:	20/04/2021

Approved:

Issue	Description	Date	Appd.
A	Original Issue	29/04/21	SM

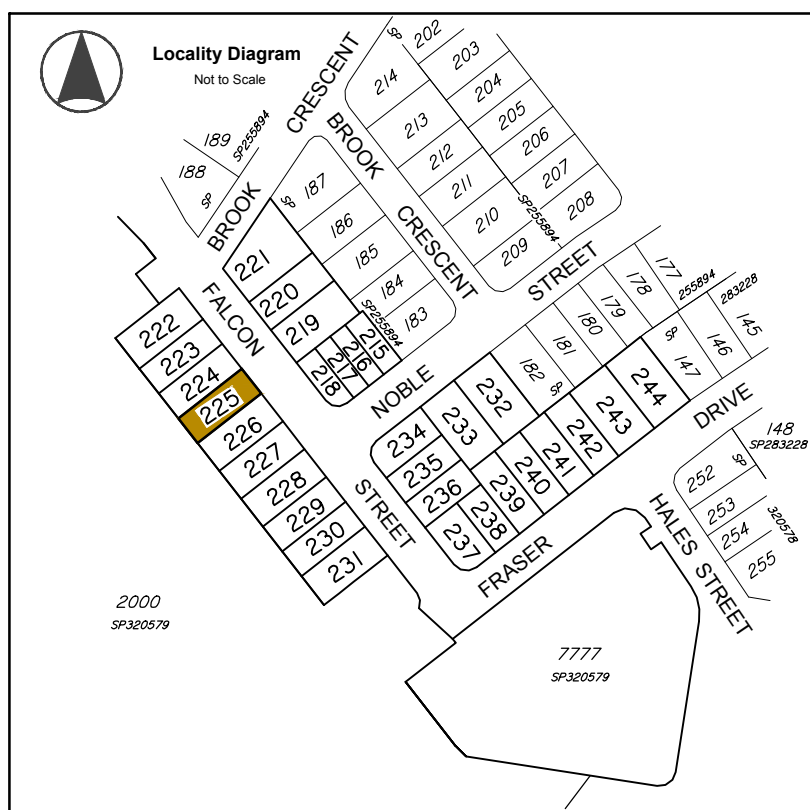
Client

North Harbour Holdings P/L

Falcon Street
Burpengary East
(North Harbour)

Stage 28
Disclosure Plan
Lot 224 on SPSP320579

Drawing No.	Issue	Original Size
S-7550-676	A	A3



Legend

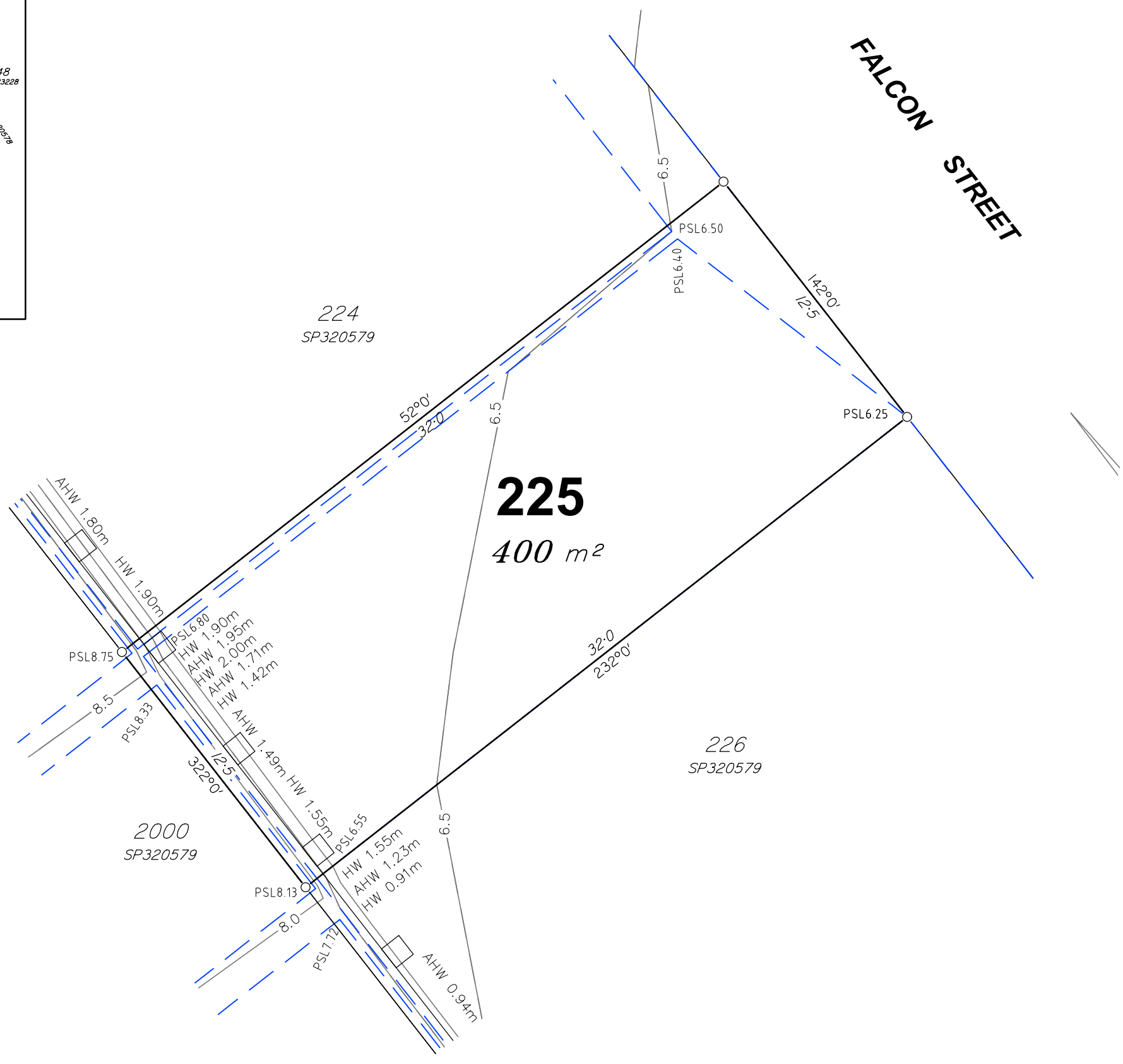
- Area of Fill
- Proposed New Allotment
- PSL 4-30 Proposed Surface Level
- 2.50 — Proposed Surface Contour
- - 2.50 - - Proposed Fill Depth Contour
- — — Proposed Batter Line
- HW 2.50 Proposed height of wall
- AHW 2.50 Proposed Average height of wall
- ○ ○ ○ ○ ○ ○ ○ ○ ○ Proposed Rock Retaining Wall
- □ □ □ □ Proposed Sleeper Retaining Wall

Allotment Description
This plan shows details of Proposed Allotment 225 on SP320579 cancelling part of Lot 2000 on Proposed Reconfiguration Plans as approved by Moreton Bay Regional Council in accordance with Development Approval Number TBA DA/31654/2016/VCHG/9 dated

The Contractor shall complete all allotment earthwork operations in such a manner to allow an approved Geotechnical testing company's certification that site filling has been placed as Level 1 "Controlled Fill" in accordance with the provisions of Australian Standard AS 3798-2007.

The frequency of control testing shall be in accordance with the provisions of Table 8.1 of AS3798-2007.

- Notes**
- This Diagram has been prepared for information purposes only and does not form part of any contract of sale.
 - This plan was prepared for the exclusive use of NorthEast Business Park Pty Ltd and their other professional advisors and is not to be used for any other purpose or by any other person or corporation.
 - NorthEast Business Park Pty Ltd and T.H. Jensen and Bowers Pty Ltd accept no responsibility for any loss or damage arising to any person or corporation who may use or rely on this plan in contravention of these terms.
 - The title boundaries shown on this diagram were not marked at the time this diagram was prepared and have been determined from calculated dimensions only and not by field survey.
 - Services shown hereon have been plotted from available records current at the time of preparation. The local authority and/or service provider should be contacted for 'As Constructed' information prior to any design and/or construction of any structure.
 - There can be variations between this design information and works as constructed. Field survey is required to confirm the actual location of services prior to design and construction of any house or structure.
 - Any Building Envelope shown may not take into consideration additional setback and clearance requirements that may be imposed by statutory and service authorities and their associated Acts and Legislation.
 - These notes form an integral part of this plan. If others use this information, they should be advised of its purpose and limitations.
 - This plan may not be reproduced unless these notes are included.



JENSEN BOWERS
SURVEYORS
PLANNERS
DEVELOPMENT ADVISORS
jensenbowers.com.au

Brisbane (Head Office)
72 Costin Street, Fortitude Valley, Qld. 4006
PO Box 799, Spring Hill, Qld. 4004
T (07) 3852 1771 F (07) 3252 9818

T.H. Jensen & Bowers Pty. Ltd. (Consulting Surveyors)
ABN: 52 010 872 607

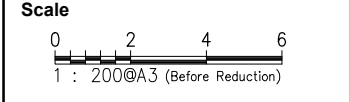
© Copyright reserved to Jensen Bowers Group Consultants Pty Ltd

Associated Consultants

KN GROUP PTY LTD
CONSULTING ENGINEERS
L1, 62 ASTOR TERRACE
SPRING HILL QLD 4000
PH: 07 3019 1900

Local Authority: Moreton Bay Regional Council
Authority Ref. No: DA/31654/2016/VCHG/9
RP Description: Lot 2000 on SP320578

Locality: Burpengary East
Date of Survey: N/A
Level Datum: AHD (der)
Origin:
Level Bk / Fid Bk: -
Horizontal Datum: MGA Zone 56
Contour Interval: N/A



Notes

This plan was produced for the exclusive use of NorthEast Business Park Pty Ltd.

It is to be used as an attachment under the Land Sales Act 1984 to sell freehold land off the plan. All dimensions and areas are subject to final registration of the survey plan.

The services, design contours and fill hatching shown hereon are from designs as supplied by KN Group Pty Ltd received 12.02.2020.

Disclaimer

Any licence, expressed or implied, to use this document for any purpose whatsoever is restricted to the terms of the agreement or implied agreement between Jensen Bowers and the instructing party.

Drawn:	EC	Date:	28/04/2021
Surveyed:	N/A	Date:	N/A
Checked:	SM	Date:	20/04/2021

Approved: *Scott Maxwell*

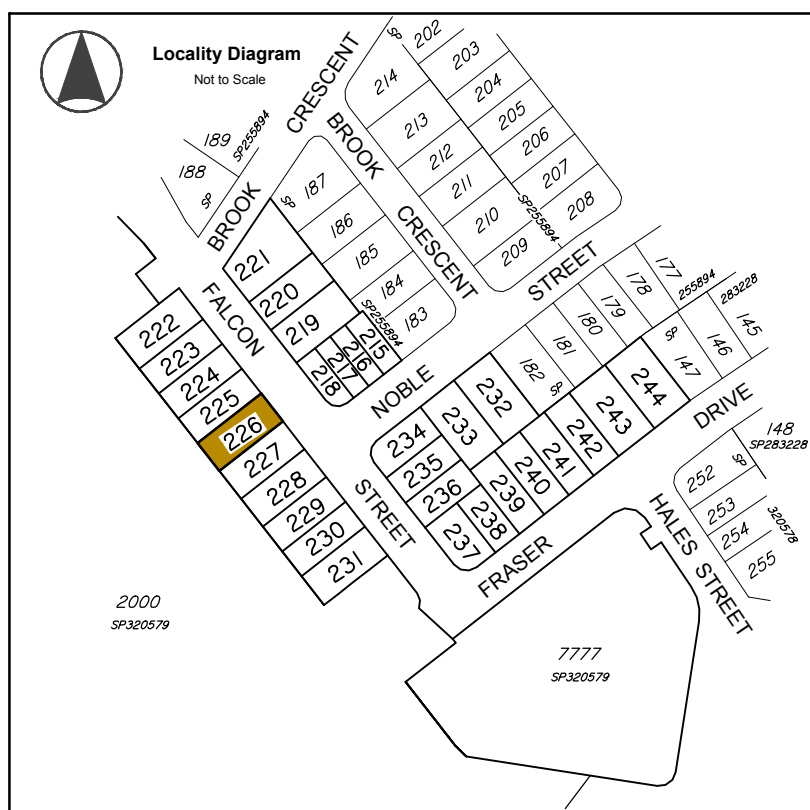
Issue	Description	Date	Appd.
A	Original Issue	29/04/21	SM

Client
North Harbour Holdings P/L

Falcon Street
Burpengary East
(North Harbour)

Stage 28
Disclosure Plan
Lot 225 on SPSP320579

Drawing No.	Issue	Original Size
S-7550-677	A	A3



Legend

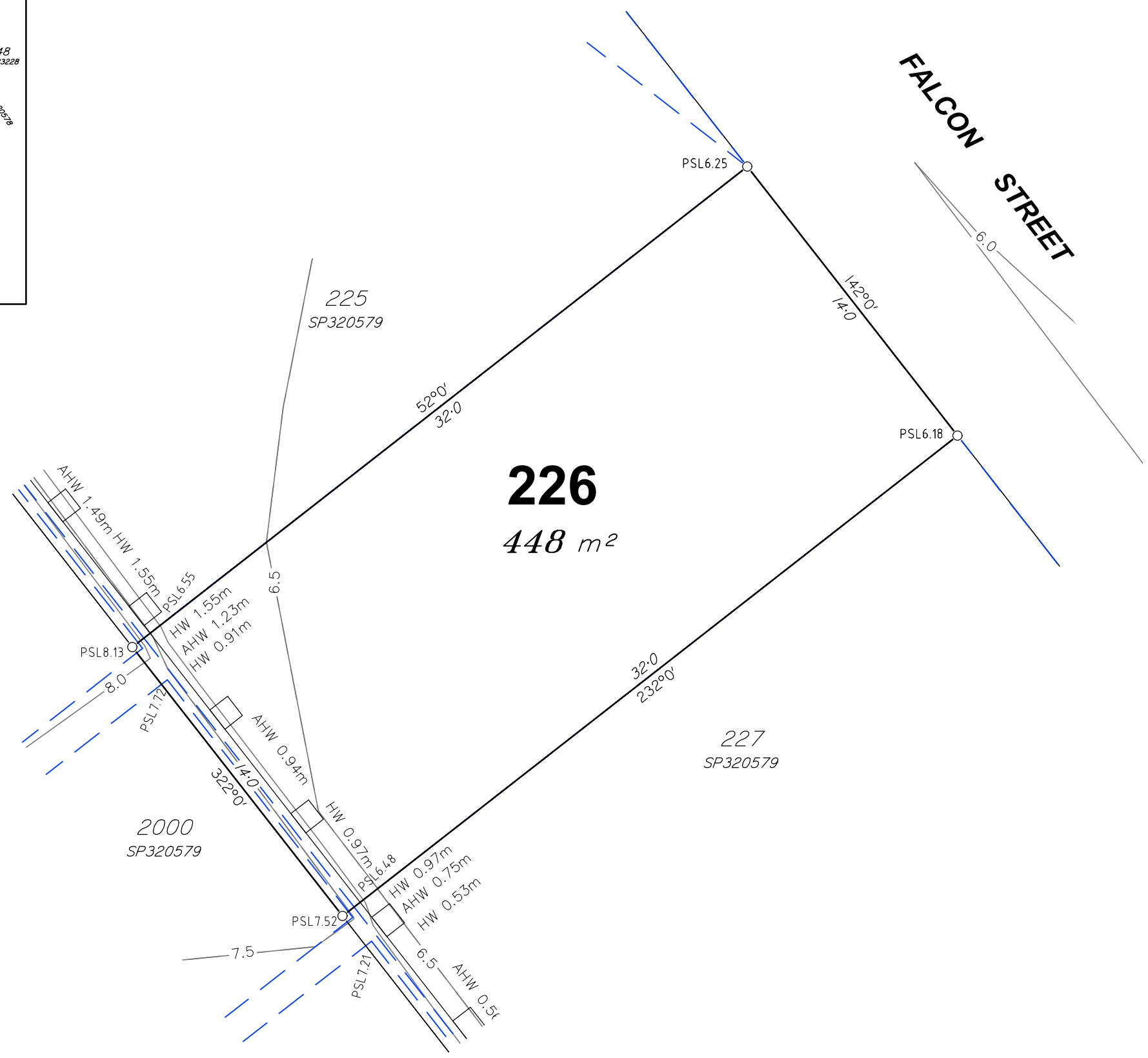
- Area of Fill
- Proposed New Allotment
- PSL 4-30 Proposed Surface Level
- Proposed Surface Contour
- +2.50 Proposed Fill Depth Contour
- Proposed Batter Line
- HW 2.50 Proposed height of wall
- AHW 2.50 Proposed Average height of wall
- Proposed Rock Retaining Wall
- Proposed Sleeper Retaining Wall

Allotment Description
 This plan shows details of Proposed Allotment 226 on SP320579 cancelling part of Lot 2000 on Proposed Reconfiguration Plans as approved by Moreton Bay Regional Council in accordance with Development Approval Number TBA DA/31654/2016/VCHG/9 dated

The Contractor shall complete all allotment earthwork operations in such a manner to allow an approved Geotechnical testing company's certification that site filling has been placed as Level 1 "Controlled Fill" in accordance with the provisions of Australian Standard AS 3798-2007.

The frequency of control testing shall be in accordance with the provisions of Table 8.1 of AS3798-2007.

- Notes**
- This Diagram has been prepared for information purposes only and does not form part of any contract of sale.
 - This plan was prepared for the exclusive use of NorthEast Business Park Pty Ltd and their other professional advisors and is not to be used for any other purpose or by any other person or corporation.
 - NorthEast Business Park Pty Ltd and T.H. Jensen and Bowers Pty Ltd accept no responsibility for any loss or damage arising to any person or corporation who may use or rely on this plan in contravention of these terms.
 - The title boundaries shown on this diagram were not marked at the time this diagram was prepared and have been determined from calculated dimensions only and not by field survey.
 - Services shown hereon have been plotted from available records current at the time of preparation. The local authority and/or service provider should be contacted for 'As Constructed' information prior to any design and/or construction of any structure.
 - There can be variations between this design information and works as constructed. Field survey is required to confirm the actual location of services prior to design and construction of any house or structure.
 - Any Building Envelope shown may not take into consideration additional setback and clearance requirements that may be imposed by statutory and service authorities and their associated Acts and Legislation.
 - These notes form an integral part of this plan. If others use this information, they should be advised of its purpose and limitations.
 - This plan may not be reproduced unless these notes are included.



JENSEN BOWERS
 SURVEYORS
 PLANNERS
 DEVELOPMENT ADVISORS
 jensenbowers.com.au

Brisbane (Head Office)
 72 Costin Street, Fortitude Valley, Qld. 4006
 PO Box 799, Spring Hill, Qld. 4004
 T (07) 3852 1771 F (07) 3252 9818

T.H. Jensen & Bowers Pty. Ltd. (Consulting Surveyors)
 ABN: 52 010 872 607

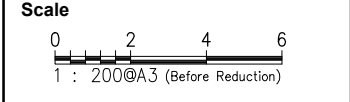
© Copyright reserved to Jensen Bowers Group Consultants Pty Ltd

Associated Consultants

KN GROUP PTY LTD
 CONSULTING ENGINEERS
 L1, 62 ASTOR TERRACE
 SPRING HILL QLD 4000
 PH: 07 3019 1900

Local Authority: Moreton Bay Regional Council
 Authority Ref. No: DA/31654/2016/VCHG/9
 RP Description: Lot 2000 on SP320578

Locality: Burpengary East
 Date of Survey: N/A
 Level Datum: AHD (der)
 Origin:
 Level Bk / Fid Bk: -
 Horizontal Datum: MGA Zone 56
 Contour Interval: N/A



Notes

This plan was produced for the exclusive use of NorthEast Business Park Pty Ltd.

It is to be used as an attachment under the Land Sales Act 1984 to sell freehold land off the plan. All dimensions and areas are subject to final registration of the survey plan.

The services, design contours and fill hatching shown hereon are from designs as supplied by KN Group Pty Ltd received 12.02.2020.

Disclaimer

Any licence, expressed or implied, to use this document for any purpose whatsoever is restricted to the terms of the agreement or implied agreement between Jensen Bowers and the instructing party.

Drawn:	EC	Date:	28/04/2021
Surveyed:	N/A	Date:	N/A
Checked:	SM	Date:	20/04/2021

Approved: *Scott Maxwell*

Issue	Description	Date	Appd.
A	Original Issue	29/04/21	SM

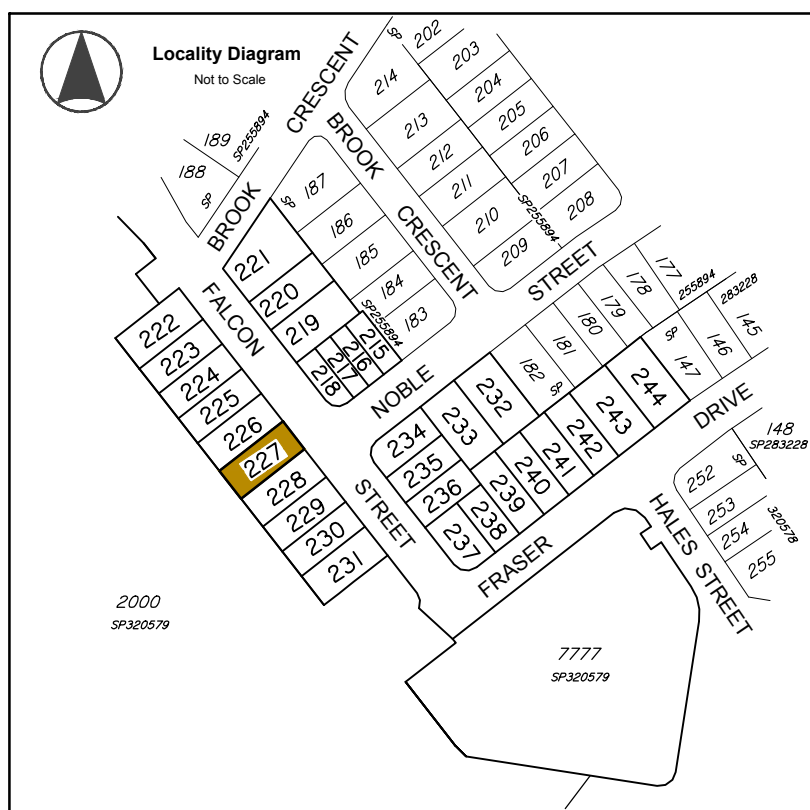
Client

North Harbour Holdings P/L

**Falcon Street
 Burpengary East
 (North Harbour)**

**Stage 28
 Disclosure Plan
 Lot 226 on SPSP320579**

Drawing No.	Issue	Original Size
S-7550-678	A	A3



Legend

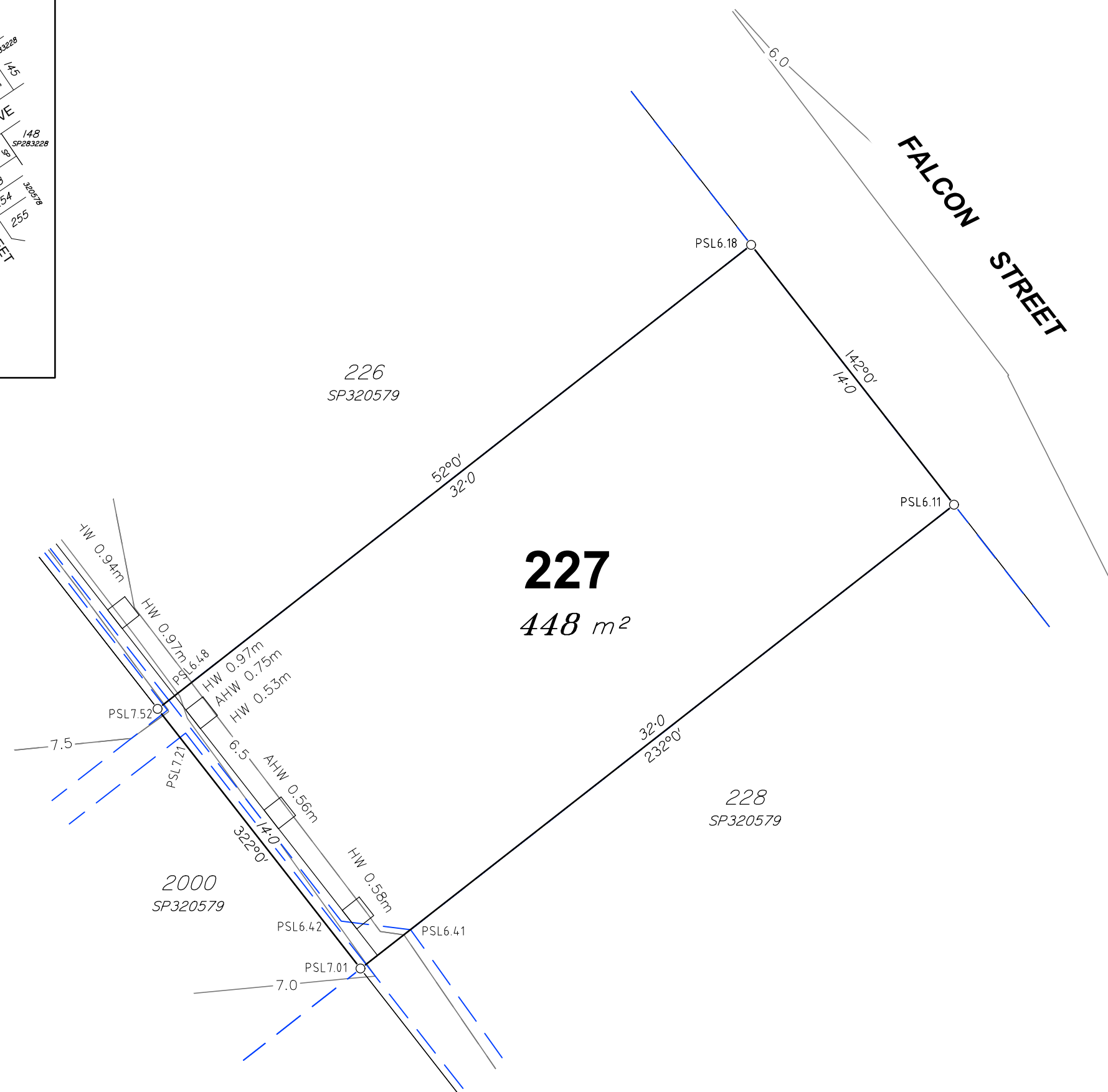
	Area of Fill
	Proposed New Allotment
	Proposed Surface Level
	Proposed Surface Contour
	Proposed Fill Depth Contour
	Proposed Batter Line
	Proposed height of wall
	Proposed Average height of wall
	Proposed Rock Retaining Wall
	Proposed Sleeper Retaining Wall

Allotment Description
This plan shows details of Proposed Allotment 227 on SP320579 cancelling part of Lot 2000 on Proposed Reconfiguration Plans as approved by Moreton Bay Regional Council in accordance with Development Approval Number TBA DA/31654/2016/VCHG/9 dated

The Contractor shall complete all allotment earthwork operations in such a manner to allow an approved Geotechnical testing company's certification that site filling has been placed as Level 1 "Controlled Fill" in accordance with the provisions of Australian Standard AS 3798-2007.

The frequency of control testing shall be in accordance with the provisions of Table 8.1 of AS3798-2007.

- Notes**
- This Diagram has been prepared for information purposes only and does not form part of any contract of sale.
 - This plan was prepared for the exclusive use of NorthEast Business Park Pty Ltd and their other professional advisors and is not to be used for any other purpose or by any other person or corporation.
 - NorthEast Business Park Pty Ltd and T.H. Jensen and Bowers Pty Ltd accept no responsibility for any loss or damage arising to any person or corporation who may use or rely on this plan in contravention of these terms.
 - The title boundaries shown on this diagram were not marked at the time this diagram was prepared and have been determined from calculated dimensions only and not by field survey.
 - Services shown hereon have been plotted from available records current at the time of preparation. The local authority and/or service provider should be contacted for 'As Constructed' information prior to any design and/or construction of any structure.
 - There can be variations between this design information and works as constructed. Field survey is required to confirm the actual location of services prior to design and construction of any house or structure.
 - Any Building Envelope shown may not take into consideration additional setback and clearance requirements that may be imposed by statutory and service authorities and their associated Acts and Legislation.
 - These notes form an integral part of this plan. If others use this information, they should be advised of its purpose and limitations.
 - This plan may not be reproduced unless these notes are included.



JENSEN BOWERS
SURVEYORS
PLANNERS
DEVELOPMENT ADVISORS
jensenbowers.com.au

Brisbane (Head Office)
72 Costin Street, Fortitude Valley, Qld. 4006
PO Box 799, Spring Hill, Qld. 4004
T (07) 3852 1771 F (07) 3252 9818

T.H. Jensen & Bowers Pty. Ltd. (Consulting Surveyors)
ABN: 52 010 872 607

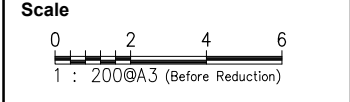
© Copyright reserved to Jensen Bowers Group Consultants Pty Ltd

Associated Consultants

KN GROUP PTY LTD
CONSULTING ENGINEERS
L1, 62 ASTOR TERRACE
SPRING HILL QLD 4000
PH: 07 3019 1900

Local Authority: Moreton Bay Regional Council
Authority Ref. No: DA/31654/2016/VCHG/9
RP Description: Lot 2000 on SP320578

Locality: Burpengary East
Date of Survey: N/A
Level Datum: AHD (der)
Origin:
Level Bk / Fid Bk: -
Horizontal Datum: MGA Zone 56
Contour Interval: N/A



Notes

This plan was produced for the exclusive use of NorthEast Business Park Pty Ltd.

It is to be used as an attachment under the Land Sales Act 1984 to sell freehold land off the plan. All dimensions and areas are subject to final registration of the survey plan.

The services, design contours and fill hatching shown hereon are from designs as supplied by KN Group Pty Ltd received 12.02.2020.

Disclaimer

Any licence, expressed or implied, to use this document for any purpose whatsoever is restricted to the terms of the agreement or implied agreement between Jensen Bowers and the instructing party.

Drawn:	EC	Date:	28/04/2021
Surveyed:	N/A	Date:	N/A
Checked:	SM	Date:	20/04/2021

Approved:

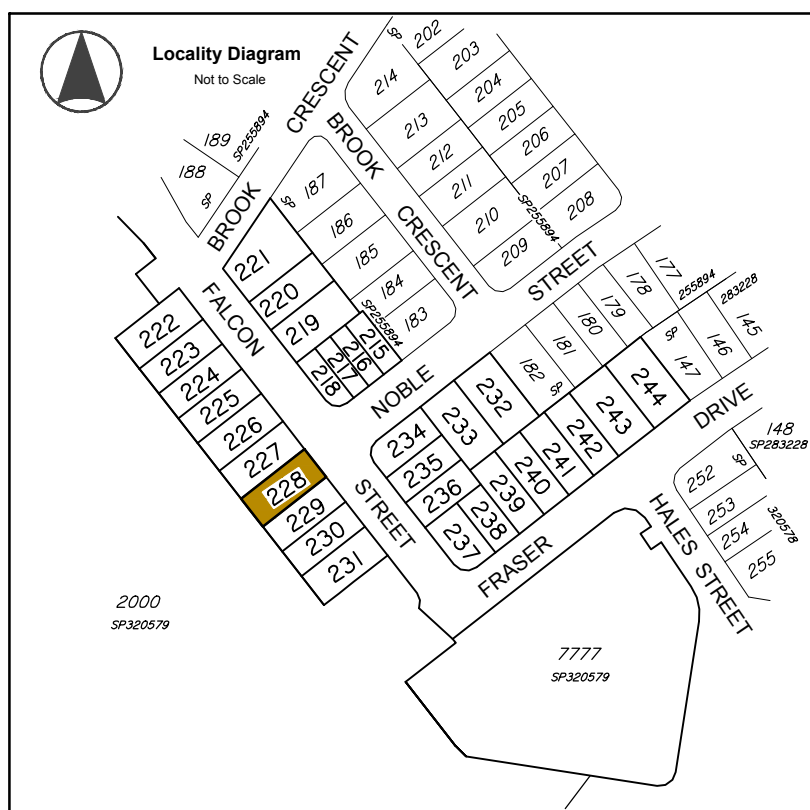
Issue	Description	Date	App'd.
A	Original Issue	29/04/21	SM

Client
North Harbour Holdings P/L

Falcon Street
Burpengary East
(North Harbour)

Stage 28
Disclosure Plan
Lot 227 on SPSP320579

Drawing No.	Issue	Original Size
S-7550-679	A	A3



Legend

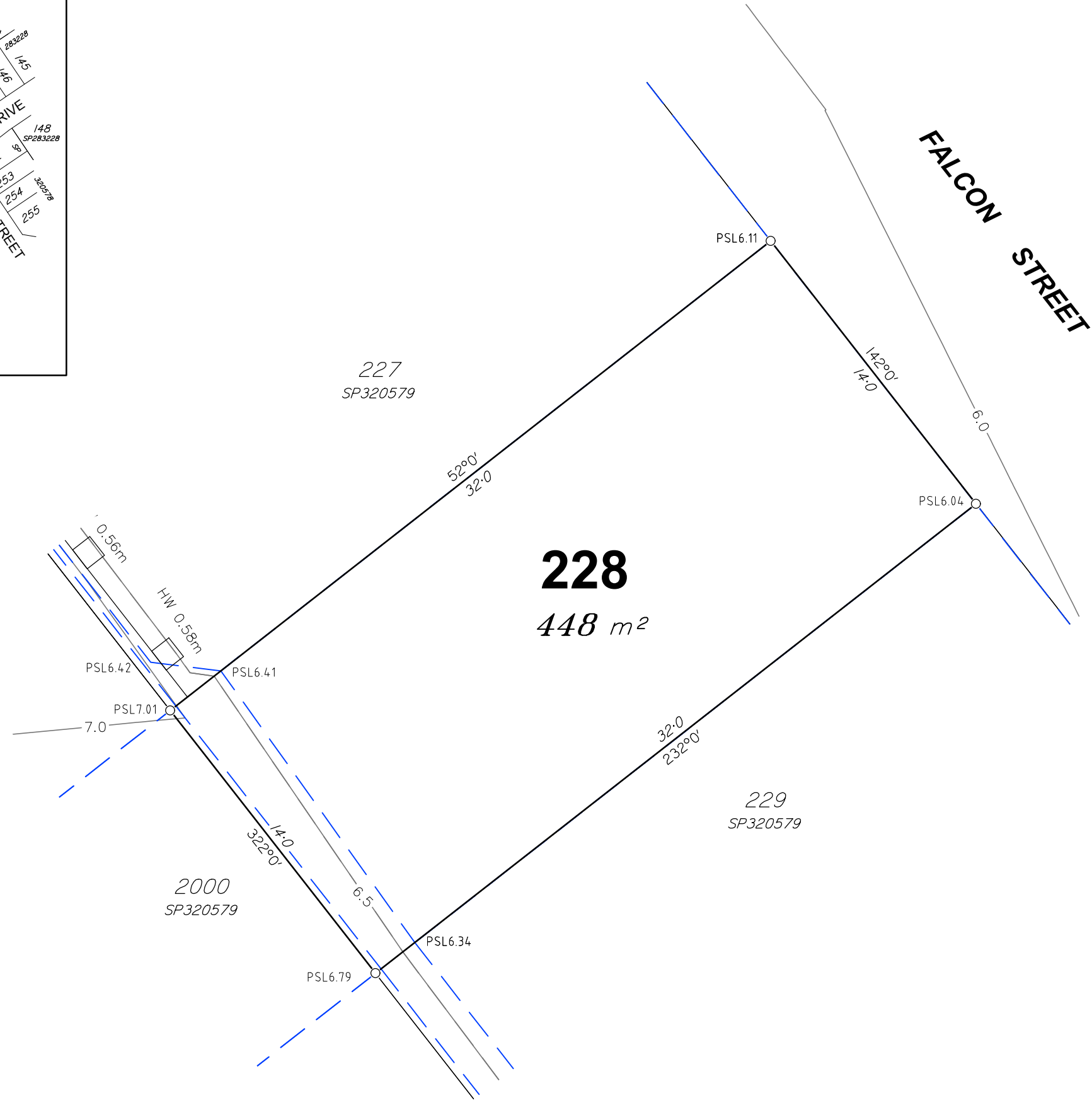
- Area of Fill
- Proposed New Allotment
- PSL 4-30 Proposed Surface Level
- 2.50 — Proposed Surface Contour
- - +2.50 - - Proposed Fill Depth Contour
- — — Proposed Batter Line
- HW 2.50 Proposed height of wall
- AHW 2.50 Proposed Average height of wall
- ⊖⊖⊖⊖⊖⊖⊖⊖⊖⊖⊖⊖⊖⊖⊖⊖⊖⊖⊖⊖ Proposed Rock Retaining Wall
- ⊖⊖⊖⊖⊖⊖⊖⊖⊖⊖⊖⊖⊖⊖⊖⊖⊖⊖ Proposed Sleeper Retaining Wall

Allotment Description
This plan shows details of Proposed Allotment 228 on SP320579 cancelling part of Lot 2000 on Proposed Reconfiguration Plans as approved by Moreton Bay Regional Council in accordance with Development Approval Number TBA DA/31654/2016/VCHG/9 dated

The Contractor shall complete all allotment earthwork operations in such a manner to allow an approved Geotechnical testing company's certification that site filling has been placed as Level 1 "Controlled Fill" in accordance with the provisions of Australian Standard AS 3798-2007.

The frequency of control testing shall be in accordance with the provisions of Table 8.1 of AS3798-2007.

- Notes**
- This Diagram has been prepared for information purposes only and does not form part of any contract of sale.
 - This plan was prepared for the exclusive use of NorthEast Business Park Pty Ltd and their other professional advisors and is not to be used for any other purpose or by any other person or corporation.
 - NorthEast Business Park Pty Ltd and T.H. Jensen and Bowers Pty Ltd accept no responsibility for any loss or damage arising to any person or corporation who may use or rely on this plan in contravention of these terms.
 - The title boundaries shown on this diagram were not marked at the time this diagram was prepared and have been determined from calculated dimensions only and not by field survey.
 - Services shown hereon have been plotted from available records current at the time of preparation. The local authority and/or service provider should be contacted for 'As Constructed' information prior to any design and/or construction of any structure.
 - There can be variations between this design information and works as constructed. Field survey is required to confirm the actual location of services prior to design and construction of any house or structure.
 - Any Building Envelope shown may not take into consideration additional setback and clearance requirements that may be imposed by statutory and service authorities and their associated Acts and Legislation.
 - These notes form an integral part of this plan. If others use this information, they should be advised of its purpose and limitations.
 - This plan may not be reproduced unless these notes are included.



JENSEN BOWERS
SURVEYORS
PLANNERS
DEVELOPMENT ADVISORS
jensenbowers.com.au

Brisbane (Head Office)
72 Costin Street, Fortitude Valley, Qld. 4006
PO Box 799, Spring Hill, Qld. 4004
T (07) 3852 1771 F (07) 3252 9818

T.H. Jensen & Bowers Pty. Ltd. (Consulting Surveyors)
ABN: 52 010 872 607

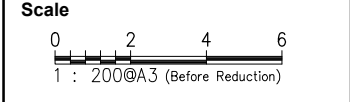
© Copyright reserved to Jensen Bowers Group Consultants Pty Ltd

Associated Consultants

KN GROUP PTY LTD
CONSULTING ENGINEERS
L1, 62 ASTOR TERRACE
SPRING HILL QLD 4000
PH: 07 3019 1900

Local Authority: Moreton Bay Regional Council
Authority Ref. No: DA/31654/2016/VCHG/9
RP Description: Lot 2000 on SP320578

Locality: Burpengary East
Date of Survey: N/A
Level Datum: AHD (der)
Origin:
Level Bk / Fid Bk: -
Horizontal Datum: MGA Zone 56
Contour Interval: N/A



Notes

This plan was produced for the exclusive use of NorthEast Business Park Pty Ltd.

It is to be used as an attachment under the Land Sales Act 1984 to sell freehold land off the plan. All dimensions and areas are subject to final registration of the survey plan.

The services, design contours and fill hatching shown hereon are from designs as supplied by KN Group Pty Ltd received 12.02.2020.

Disclaimer

Any licence, expressed or implied, to use this document for any purpose whatsoever is restricted to the terms of the agreement or implied agreement between Jensen Bowers and the instructing party.

Drawn:	EC	Date:	28/04/2021
Surveyed:	N/A	Date:	N/A
Checked:	SM	Date:	20/04/2021

Approved: *Scott Maxwell*

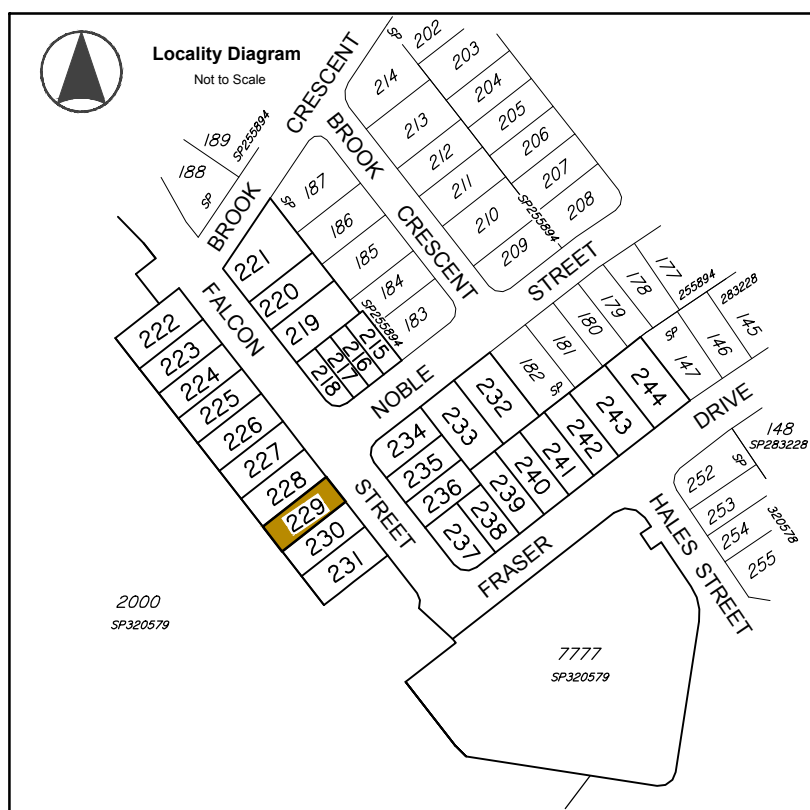
Issue	Description	Date	App'd
A	Original Issue	29/04/21	SM

Client
North Harbour Holdings P/L

Falcon Street
Burpengary East
(North Harbour)

Stage 28
Disclosure Plan
Lot 228 on SPSP320579

Drawing No.	Issue	Original Size
S-7550-680	A	A3



Legend

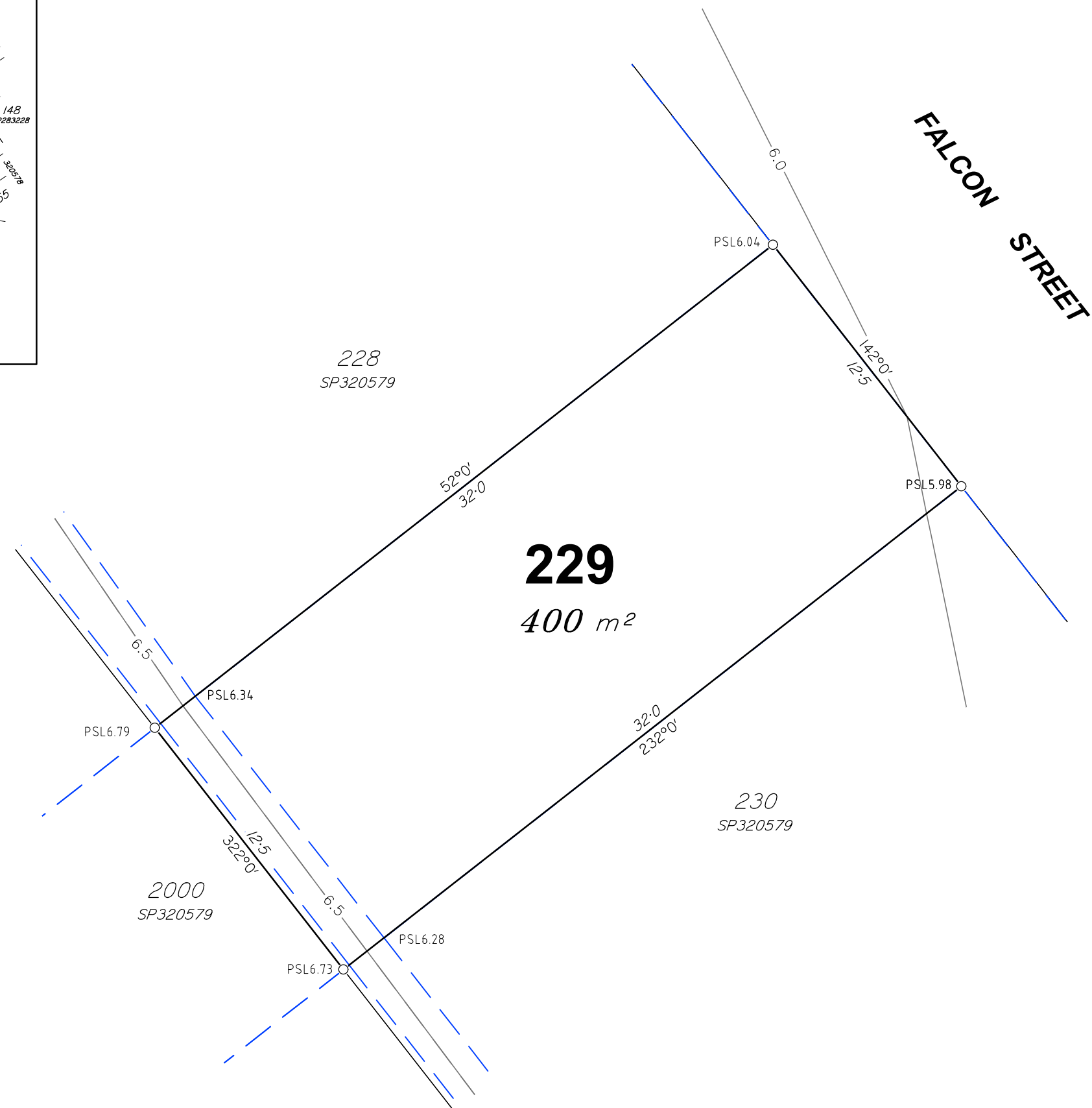
- Area of Fill
- Proposed New Allotment
- PSL 4-30
- Proposed Surface Level
- Proposed Surface Contour
- Proposed Fill Depth Contour
- Proposed Batter Line
- HW 2.50
- Proposed height of wall
- AHW 2.50
- Proposed Average height of wall
- Proposed Rock Retaining Wall
- Proposed Sleeper Retaining Wall

Allotment Description
 This plan shows details of Proposed Allotment 229 on SP320579 cancelling part of Lot 2000 on Proposed Reconfiguration Plans as approved by Moreton Bay Regional Council in accordance with Development Approval Number TBA DA/31654/2016/VCHG/9 dated

The Contractor shall complete all allotment earthwork operations in such a manner to allow an approved Geotechnical testing company's certification that site filling has been placed as Level 1 "Controlled Fill" in accordance with the provisions of Australian Standard AS 3798-2007.

The frequency of control testing shall be in accordance with the provisions of Table 8.1 of AS3798-2007.

- Notes**
1. This Diagram has been prepared for information purposes only and does not form part of any contract of sale.
 2. This plan was prepared for the exclusive use of NorthEast Business Park Pty Ltd and their other professional advisors and is not to be used for any other purpose or by any other person or corporation.
 3. NorthEast Business Park Pty Ltd and T.H. Jensen and Bowers Pty Ltd accept no responsibility for any loss or damage arising to any person or corporation who may use or rely on this plan in contravention of these terms.
 4. The title boundaries shown on this diagram were not marked at the time this diagram was prepared and have been determined from calculated dimensions only and not by field survey.
 5. Services shown hereon have been plotted from available records current at the time of preparation. The local authority and/or service provider should be contacted for 'As Constructed' information prior to any design and/or construction of any structure.
 6. There can be variations between this design information and works as constructed. Field survey is required to confirm the actual location of services prior to design and construction of any house or structure.
 7. Any Building Envelope shown may not take into consideration additional setback and clearance requirements that may be imposed by statutory and service authorities and their associated Acts and Legislation.
 8. These notes form an integral part of this plan. If others use this information, they should be advised of its purpose and limitations.
 9. This plan may not be reproduced unless these notes are included.



JENSEN BOWERS
 SURVEYORS
 PLANNERS
 DEVELOPMENT ADVISORS
 jensenbowers.com.au

Brisbane (Head Office)
 72 Costin Street, Fortitude Valley, Qld. 4006
 PO Box 799, Spring Hill, Qld. 4004
 T (07) 3852 1771 F (07) 3252 9818

T.H. Jensen & Bowers Pty. Ltd. (Consulting Surveyors)
 ABN: 52 010 872 607

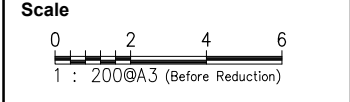
© Copyright reserved to Jensen Bowers Group Consultants Pty Ltd

Associated Consultants

KN GROUP PTY LTD
 CONSULTING ENGINEERS
 L1, 62 ASTOR TERRACE
 SPRING HILL QLD 4000
 PH: 07 3019 1900

Local Authority: Moreton Bay Regional Council
 Authority Ref. No: DA/31654/2016/VCHG/9
 RP Description: Lot 2000 on SP320578

Locality: Burpengary East
 Date of Survey: N/A
 Level Datum: AHD (der)
 Origin:
 Level Bk / Fid Bk: -
 Horizontal Datum: MGA Zone 56
 Contour Interval: N/A



Notes

This plan was produced for the exclusive use of NorthEast Business Park Pty Ltd.

It is to be used as an attachment under the Land Sales Act 1984 to sell freehold land off the plan. All dimensions and areas are subject to final registration of the survey plan.

The services, design contours and fill hatching shown hereon are from designs as supplied by KN Group Pty Ltd received 12.02.2020.

Disclaimer

Any licence, expressed or implied, to use this document for any purpose whatsoever is restricted to the terms of the agreement or implied agreement between Jensen Bowers and the instructing party.

Drawn:	EC	Date:	28/04/2021
Surveyed:	N/A	Date:	N/A
Checked:	SM	Date:	20/04/2021

Approved:

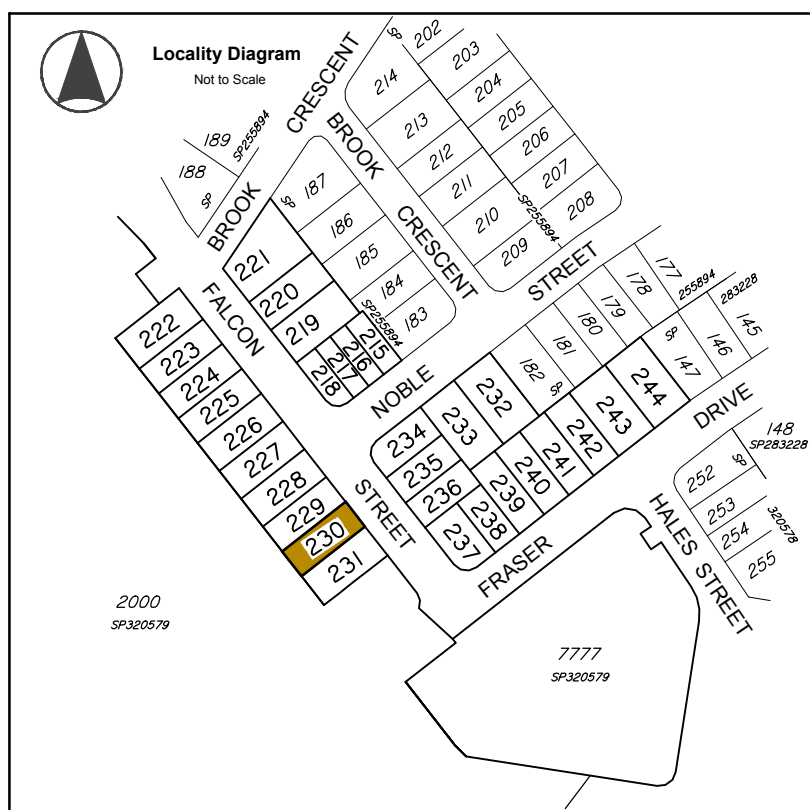
Issue	Description	Date	Appd.
A	Original Issue	29/04/21	SM

Client
 North Harbour Holdings P/L

Falcon Street
Burpengary East
(North Harbour)

Stage 28
Disclosure Plan
Lot 229 on SPSP320579

Drawing No.	Issue	Original Size
S-7550-681	A	A3



Legend

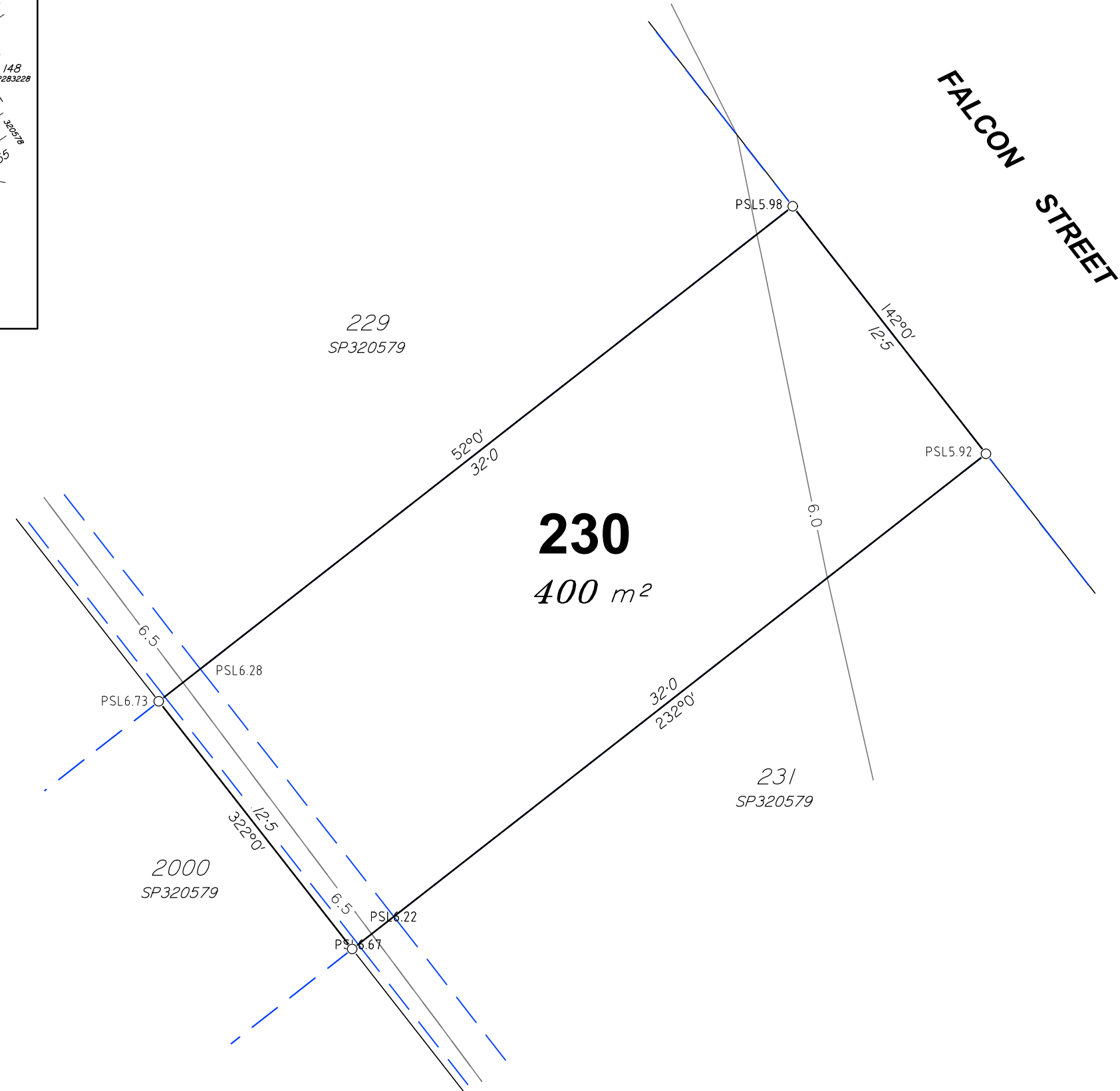
- Area of Fill
- Proposed New Allotment
- PSL 4-30 Proposed Surface Level
- 2.50 — Proposed Surface Contour
- - +2.50 - - Proposed Fill Depth Contour
- — — Proposed Batter Line
- HW 2.50 Proposed height of wall
- AHW 2.50 Proposed Average height of wall
- ○ ○ ○ ○ ○ ○ ○ ○ ○ Proposed Rock Retaining Wall
- □ □ □ □ Proposed Sleeper Retaining Wall

Allotment Description
This plan shows details of Proposed Allotment 230 on SP320579 cancelling part of Lot 2000 on Proposed Reconfiguration Plans as approved by Moreton Bay Regional Council in accordance with Development Approval Number TBA DA/31654/2016/VCHG/9 dated

The Contractor shall complete all allotment earthwork operations in such a manner to allow an approved Geotechnical testing company's certification that site filling has been placed as Level 1 "Controlled Fill" in accordance with the provisions of Australian Standard AS 3798-2007.

The frequency of control testing shall be in accordance with the provisions of Table 8.1 of AS3798-2007.

- Notes**
- This Diagram has been prepared for information purposes only and does not form part of any contract of sale.
 - This plan was prepared for the exclusive use of NorthEast Business Park Pty Ltd and their other professional advisors and is not to be used for any other purpose or by any other person or corporation.
 - NorthEast Business Park Pty Ltd and T.H. Jensen and Bowers Pty Ltd accept no responsibility for any loss or damage arising to any person or corporation who may use or rely on this plan in contravention of these terms.
 - The title boundaries shown on this diagram were not marked at the time this diagram was prepared and have been determined from calculated dimensions only and not by field survey.
 - Services shown hereon have been plotted from available records current at the time of preparation. The local authority and/or service provider should be contacted for 'As Constructed' information prior to any design and/or construction of any structure.
 - There can be variations between this design information and works as constructed. Field survey is required to confirm the actual location of services prior to design and construction of any house or structure.
 - Any Building Envelope shown may not take into consideration additional setback and clearance requirements that may be imposed by statutory and service authorities and their associated Acts and Legislation.
 - These notes form an integral part of this plan. If others use this information, they should be advised of its purpose and limitations.
 - This plan may not be reproduced unless these notes are included.



JENSEN BOWERS
SURVEYORS
PLANNERS
DEVELOPMENT ADVISORS
jensenbowers.com.au

Brisbane (Head Office)
72 Costin Street, Fortitude Valley, Qld. 4006
PO Box 799, Spring Hill, Qld. 4004
T (07) 3852 1771 F (07) 3252 9818

T.H. Jensen & Bowers Pty. Ltd. (Consulting Surveyors)
ABN: 52 010 872 607

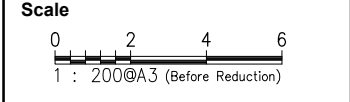
© Copyright reserved to Jensen Bowers Group Consultants Pty Ltd

Associated Consultants

KN GROUP PTY LTD
CONSULTING ENGINEERS
L1, 62 ASTOR TERRACE
SPRING HILL QLD 4000
PH: 07 3019 1900

Local Authority: Moreton Bay Regional Council
Authority Ref. No: DA/31654/2016/VCHG/9
RP Description: Lot 2000 on SP320578

Locality: Burpengary East
Date of Survey: N/A
Level Datum: AHD (der)
Origin:
Level Bk / Fid Bk: -
Horizontal Datum: MGA Zone 56
Contour Interval: N/A



Notes

This plan was produced for the exclusive use of NorthEast Business Park Pty Ltd.

It is to be used as an attachment under the Land Sales Act 1984 to sell freehold land off the plan. All dimensions and areas are subject to final registration of the survey plan.

The services, design contours and fill hatching shown hereon are from designs as supplied by KN Group Pty Ltd received 12.02.2020.

Disclaimer

Any licence, expressed or implied, to use this document for any purpose whatsoever is restricted to the terms of the agreement or implied agreement between Jensen Bowers and the instructing party.

Drawn:	EC	Date:	28/04/2021
Surveyed:	N/A	Date:	N/A
Checked:	SM	Date:	20/04/2021

Approved: *Scott Maxwell*

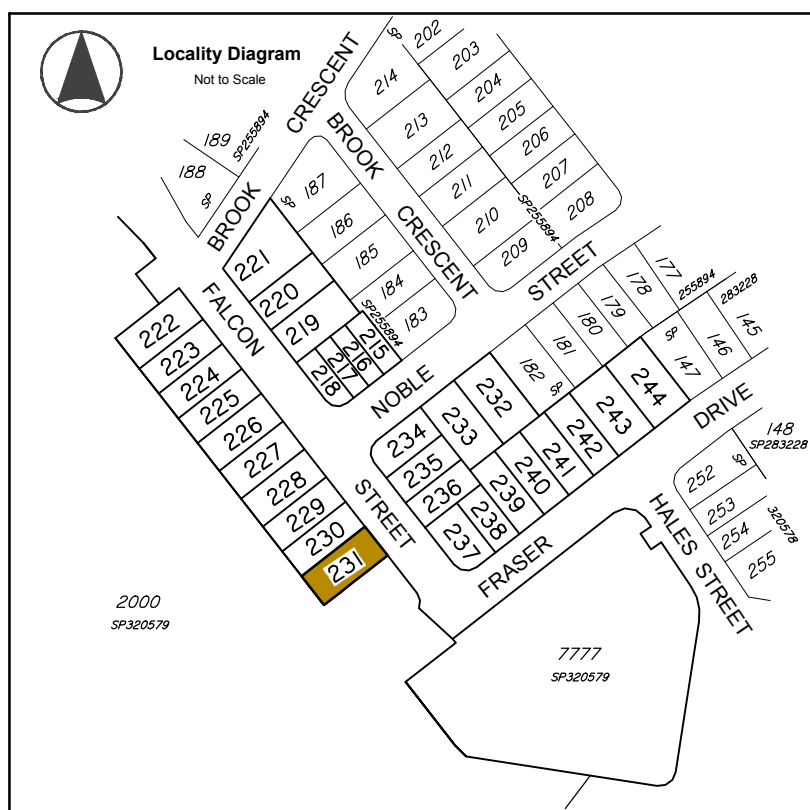
Issue	Description	Date	Appd.
A	Original Issue	29/04/21	SM

Client
North Harbour Holdings P/L

**Falcon Street
Burpengary East
(North Harbour)**

**Stage 28
Disclosure Plan
Lot 230 on SPSP320579**

Drawing No.	Issue	Original Size
S-7550-682	A	A3



Legend

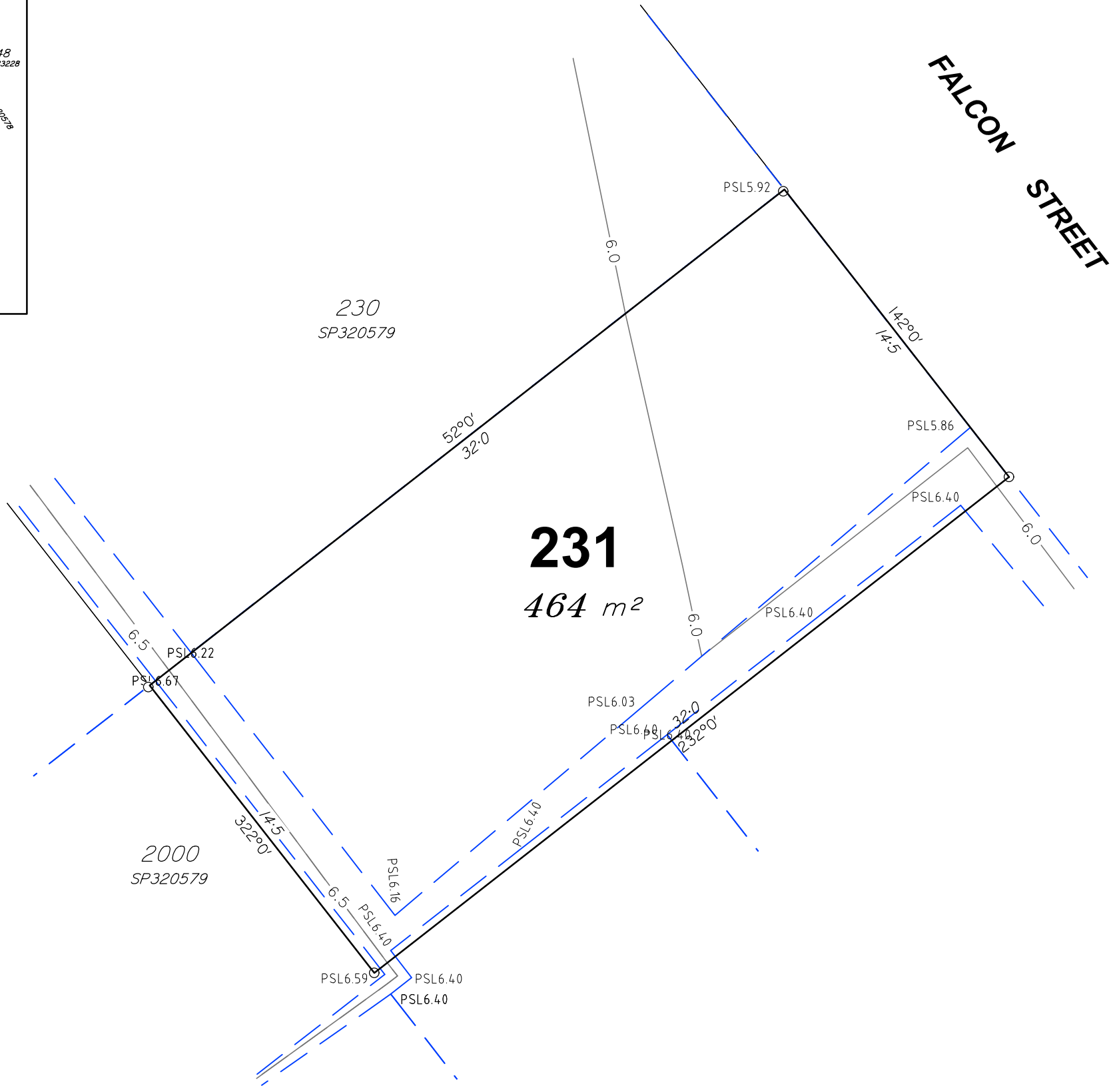
- Area of Fill
- Proposed New Allotment
- PSL 4.30 Proposed Surface Level
- 2.50 — Proposed Surface Contour
- - 2.50 - - Proposed Fill Depth Contour
- — — Proposed Batter Line
- HW 2.50 Proposed height of wall
- AHW 2.50 Proposed Average height of wall
- ○ ○ ○ ○ ○ ○ ○ ○ ○ Proposed Rock Retaining Wall
- □ □ □ □ Proposed Sleeper Retaining Wall

Allotment Description
 This plan shows details of Proposed Allotment 231 on SP320579 cancelling part of Lot 2000 on Proposed Reconfiguration Plans as approved by Moreton Bay Regional Council in accordance with Development Approval Number TBA DA/31654/2016/VCHG/9 dated

The Contractor shall complete all allotment earthwork operations in such a manner to allow an approved Geotechnical testing company's certification that site filling has been placed as Level 1 "Controlled Fill" in accordance with the provisions of Australian Standard AS 3798-2007.

The frequency of control testing shall be in accordance with the provisions of Table 8.1 of AS3798-2007.

- Notes**
- This Diagram has been prepared for information purposes only and does not form part of any contract of sale.
 - This plan was prepared for the exclusive use of NorthEast Business Park Pty Ltd and their other professional advisors and is not to be used for any other purpose or by any other person or corporation.
 - NorthEast Business Park Pty Ltd and T.H. Jensen and Bowers Pty Ltd accept no responsibility for any loss or damage arising to any person or corporation who may use or rely on this plan in contravention of these terms.
 - The title boundaries shown on this diagram were not marked at the time this diagram was prepared and have been determined from calculated dimensions only and not by field survey.
 - Services shown hereon have been plotted from available records current at the time of preparation. The local authority and/or service provider should be contacted for 'As Constructed' information prior to any design and/or construction of any structure.
 - There can be variations between this design information and works as constructed. Field survey is required to confirm the actual location of services prior to design and construction of any house or structure.
 - Any Building Envelope shown may not take into consideration additional setback and clearance requirements that may be imposed by statutory and service authorities and their associated Acts and Legislation.
 - These notes form an integral part of this plan. If others use this information, they should be advised of its purpose and limitations.
 - This plan may not be reproduced unless these notes are included.



JENSEN BOWERS
 SURVEYORS
 PLANNERS
 DEVELOPMENT ADVISORS
 jensenbowers.com.au

Brisbane (Head Office)
 72 Costin Street, Fortitude Valley, Qld. 4006
 PO Box 799, Spring Hill, Qld. 4004
 T (07) 3852 1771 F (07) 3252 9818

T.H. Jensen & Bowers Pty. Ltd. (Consulting Surveyors)
 ABN: 52 010 872 607

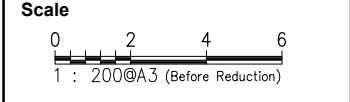
© Copyright reserved to Jensen Bowers Group Consultants Pty Ltd

Associated Consultants

KN GROUP PTY LTD
 CONSULTING ENGINEERS
 L1, 62 ASTOR TERRACE
 SPRING HILL QLD 4000
 PH: 07 3019 1900

Local Authority: Moreton Bay Regional Council
 Authority Ref. No: DA/31654/2016/VCHG/9
 RP Description: Lot 2000 on SP320578

Locality: Burpengary East
 Date of Survey: N/A
 Level Datum: AHD (der)
 Origin:
 Level Bk / Fid Bk: -
 Horizontal Datum: MGA Zone 56
 Contour Interval: N/A



Notes

This plan was produced for the exclusive use of NorthEast Business Park Pty Ltd.

It is to be used as an attachment under the Land Sales Act 1984 to sell freehold land off the plan. All dimensions and areas are subject to final registration of the survey plan.

The services, design contours and fill hatching shown hereon are from designs as supplied by KN Group Pty Ltd received 12.02.2020.

Disclaimer

Any licence, expressed or implied, to use this document for any purpose whatsoever is restricted to the terms of the agreement or implied agreement between Jensen Bowers and the instructing party.

Drawn:	EC	Date:	28/04/2021
Surveyed:	N/A	Date:	N/A
Checked:	SM	Date:	20/04/2021

Approved: *Scott Maxwell*

Issue	Description	Date	Appd.
A	Original Issue	29/04/21	SM

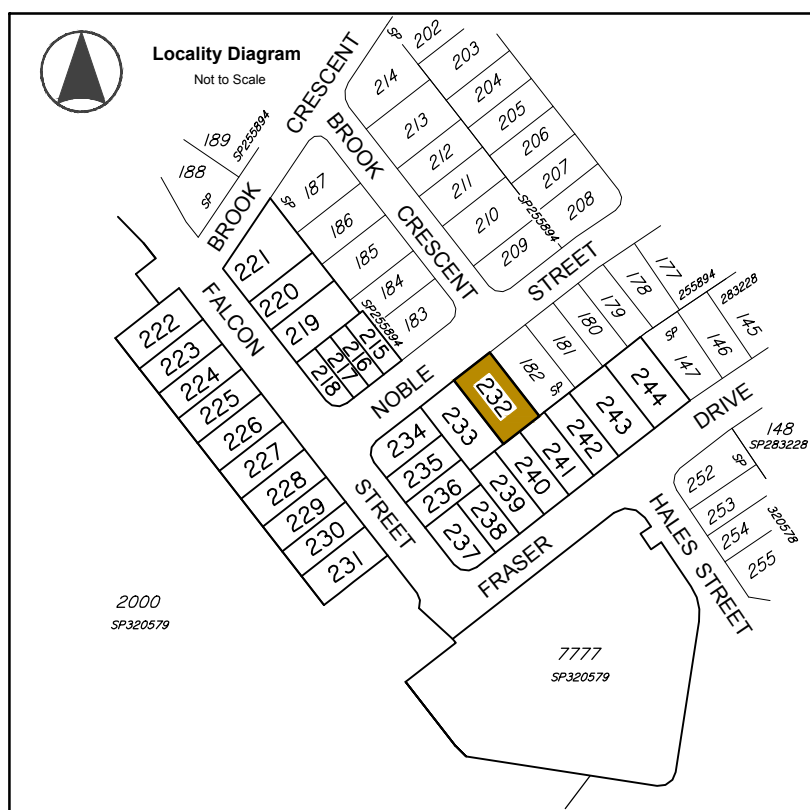
Client

North Harbour Holdings P/L

**Falcon Street
 Burpengary East
 (North Harbour)**

**Stage 28
 Disclosure Plan
 Lot 231 on SPSP320579**

Drawing No.	Issue	Original Size
S-7550-683	A	A3



Legend

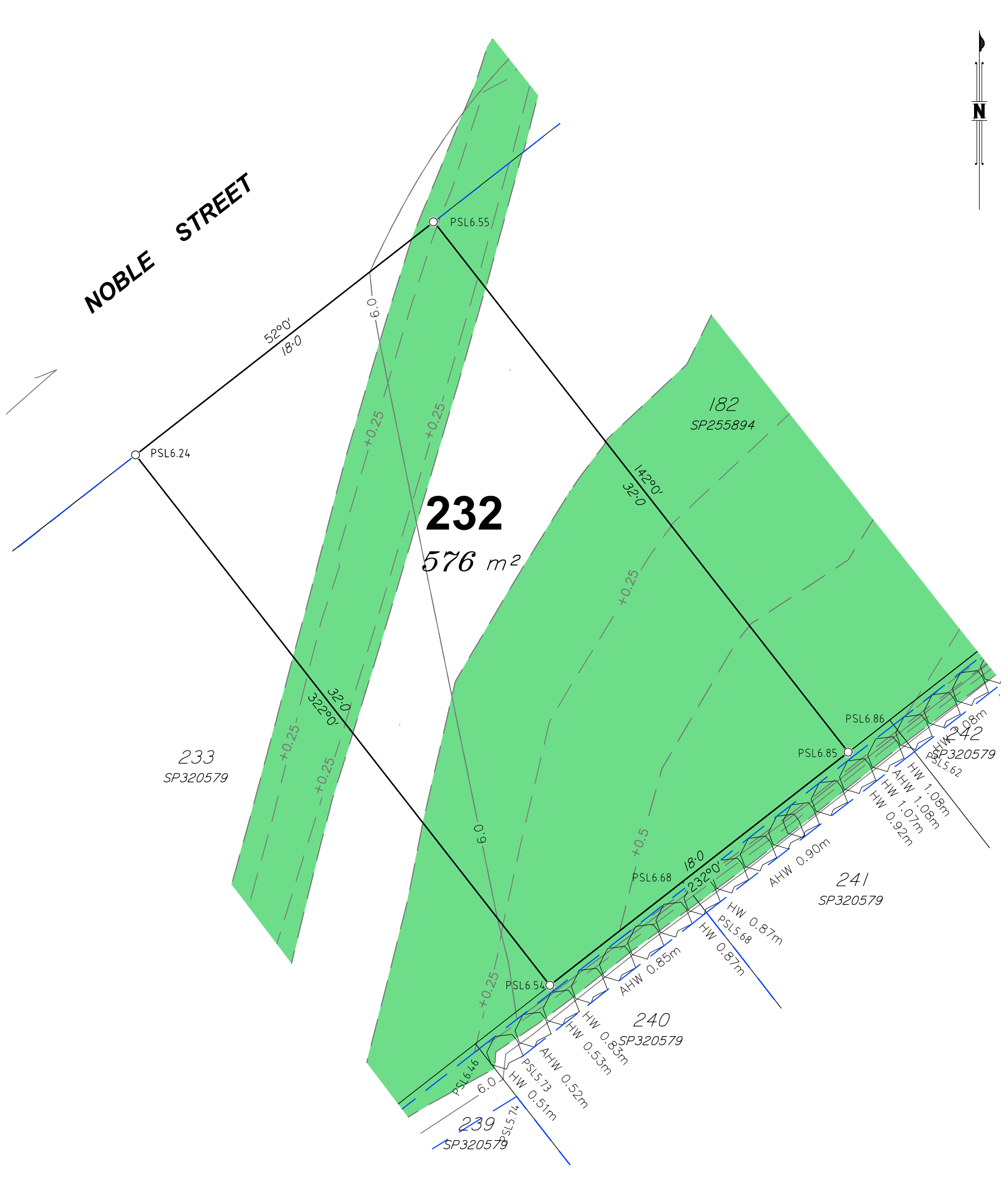
- Area of Fill
- Proposed New Allotment
- PSL 4-30
- Proposed Surface Level
- Proposed Surface Contour
- Proposed Fill Depth Contour
- Proposed Batter Line
- HW 2.50
- Proposed height of wall
- AHW 2.50
- Proposed Average height of wall
- Proposed Rock Retaining Wall
- Proposed Sleeper Retaining Wall

Allotment Description
 This plan shows details of Proposed Allotment 232 on SP320579 cancelling part of Lot 2000 on Proposed Reconfiguration Plans as approved by Moreton Bay Regional Council in accordance with Development Approval Number TBA DA/31654/2016/VCHG/9 dated

The Contractor shall complete all allotment earthwork operations in such a manner to allow an approved Geotechnical testing company's certification that site filling has been placed as Level 1 "Controlled Fill" in accordance with the provisions of Australian Standard AS 3798-2007.

The frequency of control testing shall be in accordance with the provisions of Table 8.1 of AS3798-2007.

- Notes**
1. This Diagram has been prepared for information purposes only and does not form part of any contract of sale.
 2. This plan was prepared for the exclusive use of NorthEast Business Park Pty Ltd and their other professional advisors and is not to be used for any other purpose or by any other person or corporation.
 3. NorthEast Business Park Pty Ltd and T.H. Jensen and Bowers Pty Ltd accept no responsibility for any loss or damage arising to any person or corporation who may use or rely on this plan in contravention of these terms.
 4. The title boundaries shown on this diagram were not marked at the time this diagram was prepared and have been determined from calculated dimensions only and not by field survey.
 5. Services shown hereon have been plotted from available records current at the time of preparation. The local authority and/or service provider should be contacted for 'As Constructed' information prior to any design and/or construction of any structure.
 6. There can be variations between this design information and works as constructed. Field survey is required to confirm the actual location of services prior to design and construction of any house or structure.
 7. Any Building Envelope shown may not take into consideration additional setback and clearance requirements that may be imposed by statutory and service authorities and their associated Acts and Legislation.
 8. These notes form an integral part of this plan. If others use this information, they should be advised of its purpose and limitations.
 9. This plan may not be reproduced unless these notes are included.



JENSEN BOWERS
 SURVEYORS
 PLANNERS
 DEVELOPMENT ADVISORS
 jensenbowers.com.au

Brisbane (Head Office)
 72 Costin Street, Fortitude Valley, Qld. 4006
 PO Box 799, Spring Hill, Qld. 4004
 T (07) 3852 1771 F (07) 3252 9818

T.H. Jensen & Bowers Pty. Ltd. (Consulting Surveyors)
 ABN: 52 010 872 607

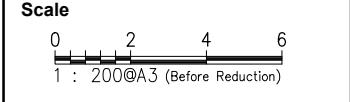
© Copyright reserved to Jensen Bowers Group Consultants Pty Ltd

Associated Consultants

KN GROUP PTY LTD
 CONSULTING ENGINEERS
 L1, 62 ASTOR TERRACE
 SPRING HILL QLD 4000
 PH: 07 3019 1900

Local Authority: Moreton Bay Regional Council
 Authority Ref. No: DA/31654/2016/VCHG/9
 RP Description: Lot 2000 on SP320578

Locality: Burpengary East
 Date of Survey: N/A
 Level Datum: AHD (der)
 Origin:
 Level Bk / Fid Bk: -
 Horizontal Datum: MGA Zone 56
 Contour Interval: N/A



Notes

This plan was produced for the exclusive use of NorthEast Business Park Pty Ltd.

It is to be used as an attachment under the Land Sales Act 1984 to sell freehold land off the plan. All dimensions and areas are subject to final registration of the survey plan.

The services, design contours and fill hatching shown hereon are from designs as supplied by KN Group Pty Ltd received 12.02.2020.

Disclaimer

Any licence, expressed or implied, to use this document for any purpose whatsoever is restricted to the terms of the agreement or implied agreement between Jensen Bowers and the instructing party.

Drawn:	EC	Date:	28/04/2021
Surveyed:	N/A	Date:	N/A
Checked:	SM	Date:	20/04/2021

Approved: *Scott Maxwell*

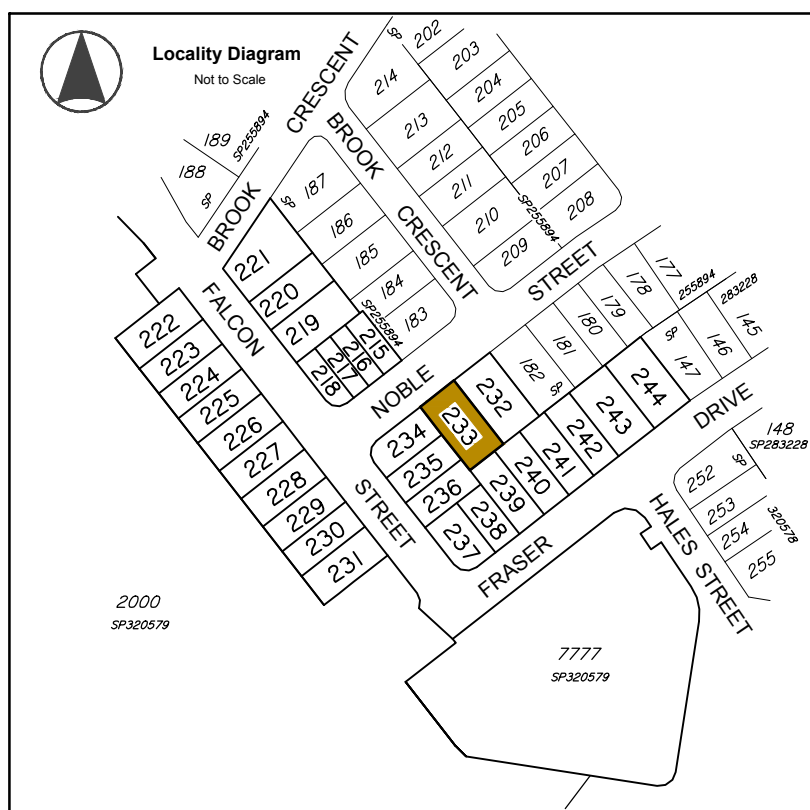
Issue	Description	Date	Appd.
A	Original Issue	29/04/21	SM

Client
 North Harbour Holdings P/L

**Noble Street
 Burpengary East
 (North Harbour)**

**Stage 28
 Disclosure Plan
 Lot 232 on SPSP320579**

Drawing No.	Issue	Original Size
S-7550-684	A	A3



Legend

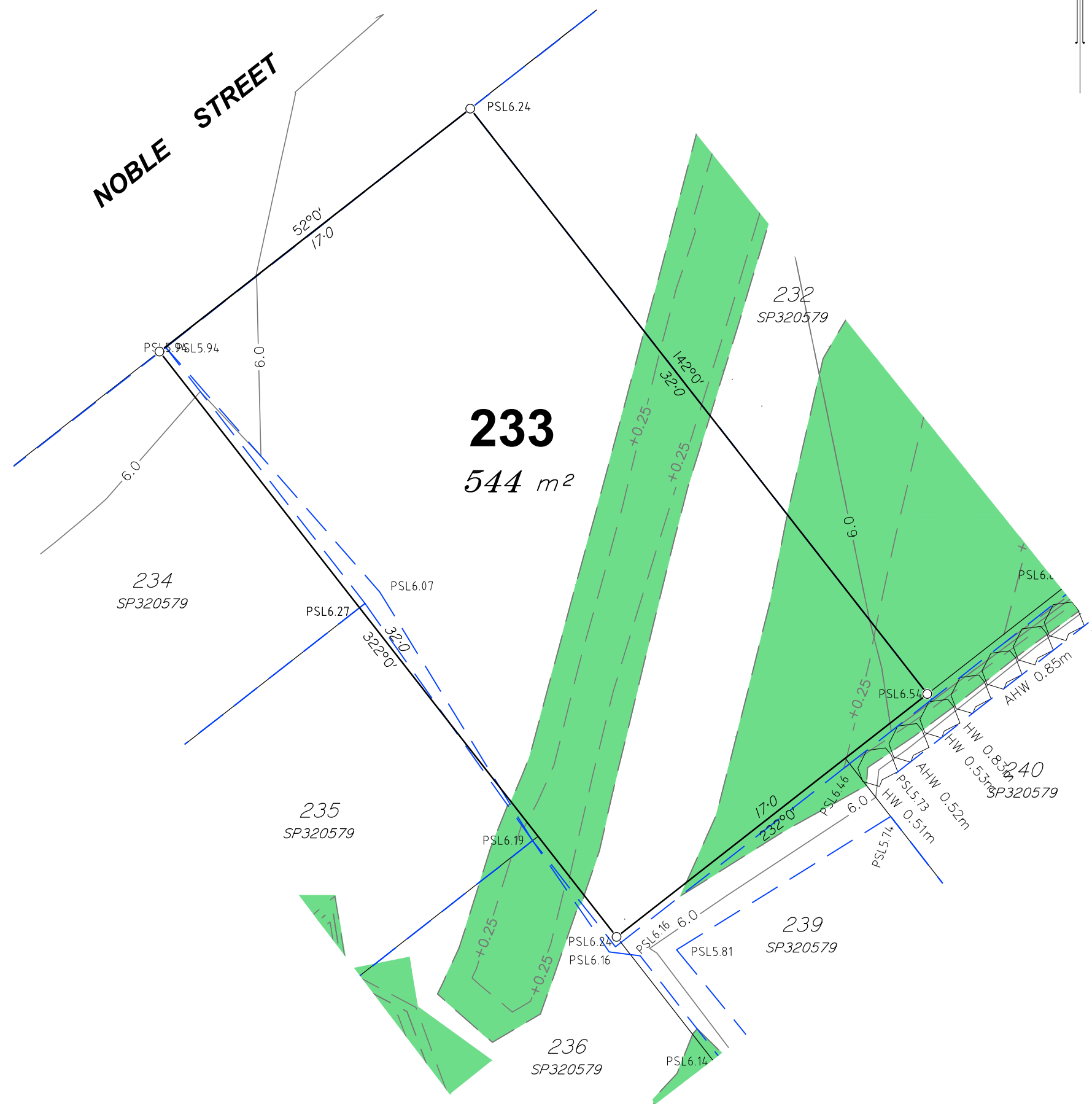
- Area of Fill
- Proposed New Allotment
- PSL 4-30 Proposed Surface Level
- Proposed Surface Contour
- +2.50 Proposed Fill Depth Contour
- Proposed Batter Line
- HW 2.50 Proposed height of wall
- AHW 2.50 Proposed Average height of wall
- Proposed Rock Retaining Wall
- Proposed Sleeper Retaining Wall

Allotment Description
 This plan shows details of Proposed Allotment 233 on SP320579 cancelling part of Lot 2000 on Proposed Reconfiguration Plans as approved by Moreton Bay Regional Council in accordance with Development Approval Number TBA DA/31654/2016/VCHG/9 dated

The Contractor shall complete all allotment earthwork operations in such a manner to allow an approved Geotechnical testing company's certification that site filling has been placed as Level 1 "Controlled Fill" in accordance with the provisions of Australian Standard AS 3798-2007.

The frequency of control testing shall be in accordance with the provisions of Table 8.1 of AS3798-2007.

- Notes**
1. This Diagram has been prepared for information purposes only and does not form part of any contract of sale.
 2. This plan was prepared for the exclusive use of NorthEast Business Park Pty Ltd and their other professional advisors and is not to be used for any other purpose or by any other person or corporation.
 3. NorthEast Business Park Pty Ltd and T.H. Jensen and Bowers Pty Ltd accept no responsibility for any loss or damage arising to any person or corporation who may use or rely on this plan in contravention of these terms.
 4. The title boundaries shown on this diagram were not marked at the time this diagram was prepared and have been determined from calculated dimensions only and not by field survey.
 5. Services shown hereon have been plotted from available records current at the time of preparation. The local authority and/or service provider should be contacted for 'As Constructed' information prior to any design and/or construction of any structure.
 6. There can be variations between this design information and works as constructed. Field survey is required to confirm the actual location of services prior to design and construction of any house or structure.
 7. Any Building Envelope shown may not take into consideration additional setback and clearance requirements that may be imposed by statutory and service authorities and their associated Acts and Legislation.
 8. These notes form an integral part of this plan. If others use this information, they should be advised of its purpose and limitations.
 9. This plan may not be reproduced unless these notes are included.



JENSEN BOWERS
 SURVEYORS
 PLANNERS
 DEVELOPMENT ADVISORS
 jensenbowers.com.au

Brisbane (Head Office)
 72 Costin Street, Fortitude Valley, Qld. 4006
 PO Box 799, Spring Hill, Qld. 4004
 T (07) 3852 1771 F (07) 3252 9818

T.H. Jensen & Bowers Pty. Ltd. (Consulting Surveyors)
 ABN: 52 010 872 607

© Copyright reserved to Jensen Bowers Group Consultants Pty Ltd

Associated Consultants

KN GROUP PTY LTD
 CONSULTING ENGINEERS
 L1, 62 ASTOR TERRACE
 SPRING HILL QLD 4000
 PH: 07 3019 1900

Local Authority: Moreton Bay Regional Council
 Authority Ref. No: DA/31654/2016/VCHG/9
 RP Description: Lot 2000 on SP320578

Locality: Burpengary East
 Date of Survey: N/A
 Level Datum: AHD (der)
 Origin:
 Level Bk / Fid Bk: -
 Horizontal Datum: MGA Zone 56
 Contour Interval: N/A



Notes

This plan was produced for the exclusive use of NorthEast Business Park Pty Ltd.

It is to be used as an attachment under the Land Sales Act 1984 to sell freehold land off the plan. All dimensions and areas are subject to final registration of the survey plan.

The services, design contours and fill hatching shown hereon are from designs as supplied by KN Group Pty Ltd received 12.02.2020.

Disclaimer

Any licence, expressed or implied, to use this document for any purpose whatsoever is restricted to the terms of the agreement or implied agreement between Jensen Bowers and the instructing party.

Drawn:	EC	Date:	28/04/2021
Surveyed:	N/A	Date:	N/A
Checked:	SM	Date:	20/04/2021

Approved: *Scott Maxwell*

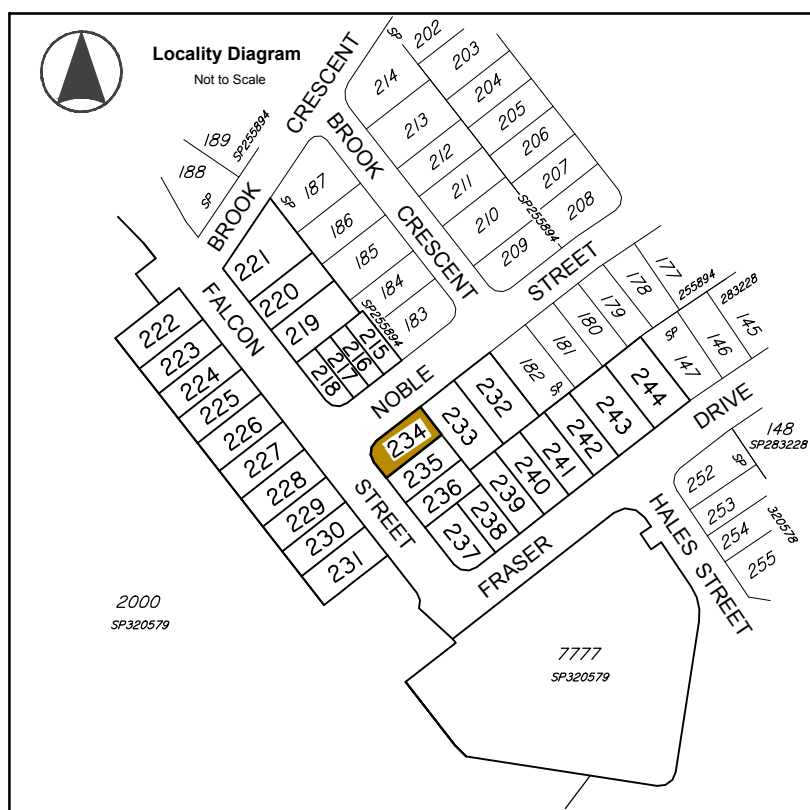
Issue	Description	Date	Appd.
A	Original Issue	29/04/21	SM

Client
 North Harbour Holdings P/L

**Noble Street
 Burpengary East
 (North Harbour)**

**Stage 28
 Disclosure Plan
 Lot 233 on SPSP320579**

Drawing No.	Issue	Original Size
S-7550-685	A	A3



Legend

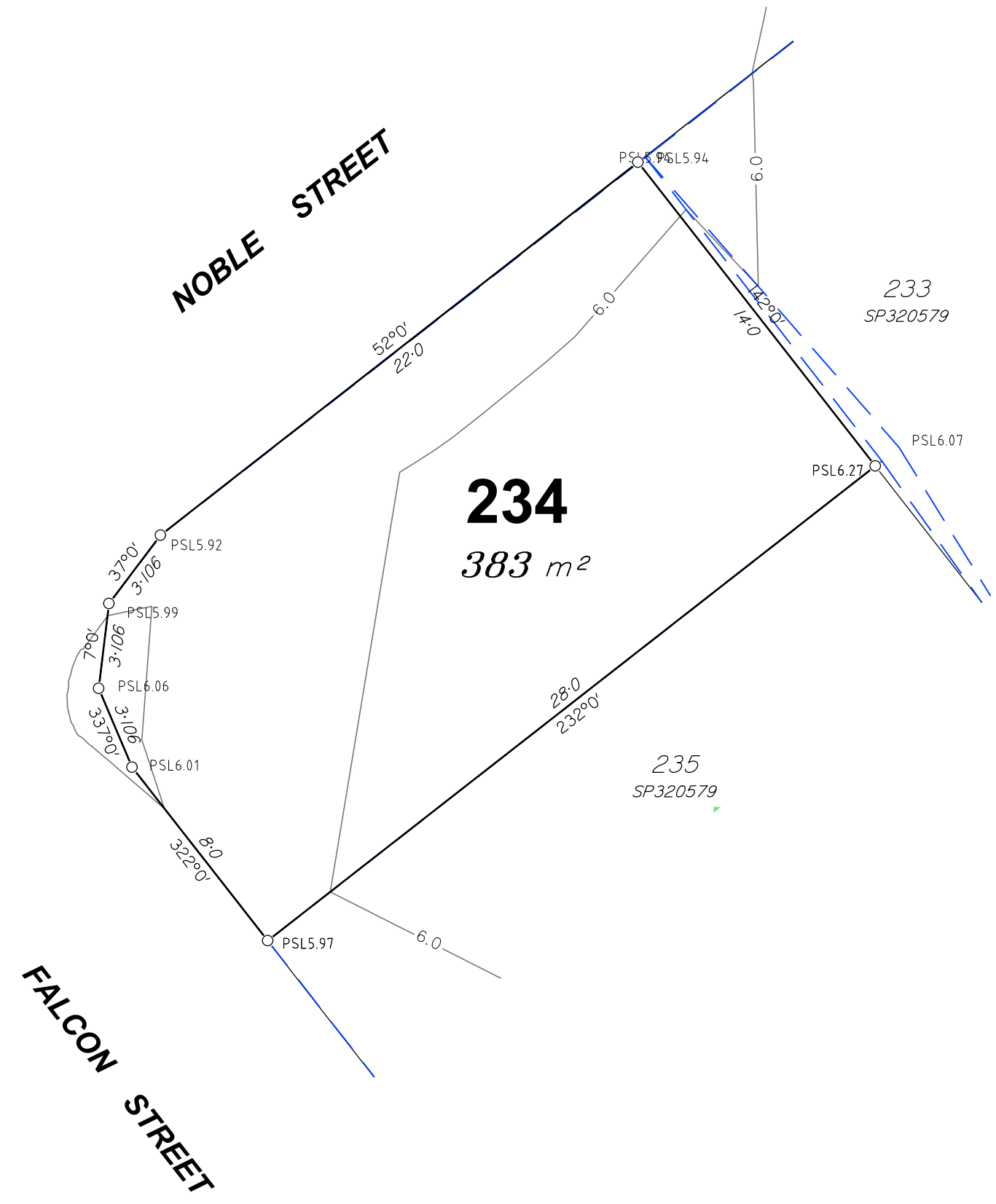
- Area of Fill
- Proposed New Allotment
- PSL 4-30 Proposed Surface Level
- 2.50 Proposed Surface Contour
- +2.50 Proposed Fill Depth Contour
- Proposed Batter Line
- HW 2.50 Proposed height of wall
- AHW 2.50 Proposed Average height of wall
- Proposed Rock Retaining Wall
- Proposed Sleeper Retaining Wall

Allotment Description
This plan shows details of Proposed Allotment 234 on SP320579 cancelling part of Lot 2000 on Proposed Reconfiguration Plans as approved by Moreton Bay Regional Council in accordance with Development Approval Number TBA DA/31654/2016/VCHG/9 dated

The Contractor shall complete all allotment earthwork operations in such a manner to allow an approved Geotechnical testing company's certification that site filling has been placed as Level 1 "Controlled Fill" in accordance with the provisions of Australian Standard AS 3798-2007.

The frequency of control testing shall be in accordance with the provisions of Table 8.1 of AS3798-2007.

- Notes**
- This Diagram has been prepared for information purposes only and does not form part of any contract of sale.
 - This plan was prepared for the exclusive use of NorthEast Business Park Pty Ltd and their other professional advisors and is not to be used for any other purpose or by any other person or corporation.
 - NorthEast Business Park Pty Ltd and T.H. Jensen and Bowers Pty Ltd accept no responsibility for any loss or damage arising to any person or corporation who may use or rely on this plan in contravention of these terms.
 - The title boundaries shown on this diagram were not marked at the time this diagram was prepared and have been determined from calculated dimensions only and not by field survey.
 - Services shown hereon have been plotted from available records current at the time of preparation. The local authority and/or service provider should be contacted for 'As Constructed' information prior to any design and/or construction of any structure.
 - There can be variations between this design information and works as constructed. Field survey is required to confirm the actual location of services prior to design and construction of any house or structure.
 - Any Building Envelope shown may not take into consideration additional setback and clearance requirements that may be imposed by statutory and service authorities and their associated Acts and Legislation.
 - These notes form an integral part of this plan. If others use this information, they should be advised of its purpose and limitations.
 - This plan may not be reproduced unless these notes are included.



JENSEN BOWERS
SURVEYORS
PLANNERS
DEVELOPMENT ADVISORS
jensenbowers.com.au

Brisbane (Head Office)
72 Costin Street, Fortitude Valley, Qld. 4006
PO Box 799, Spring Hill, Qld. 4004
T (07) 3852 1771 F (07) 3252 9818

T.H. Jensen & Bowers Pty. Ltd. (Consulting Surveyors)
ABN: 52 010 872 607

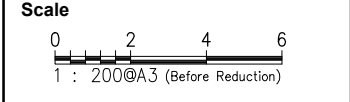
© Copyright reserved to Jensen Bowers Group Consultants Pty Ltd

Associated Consultants

KN GROUP PTY LTD
CONSULTING ENGINEERS
L1, 62 ASTOR TERRACE
SPRING HILL QLD 4000
PH: 07 3019 1900

Local Authority: Moreton Bay Regional Council
Authority Ref. No: DA/31654/2016/VCHG/9
RP Description: Lot 2000 on SP320578

Locality: Burpengary East
Date of Survey: N/A
Level Datum: AHD (der)
Origin:
Level Bk / Fid Bk: -
Horizontal Datum: MGA Zone 56
Contour Interval: N/A



Notes
This plan was produced for the exclusive use of NorthEast Business Park Pty Ltd.

It is to be used as an attachment under the Land Sales Act 1984 to sell freehold land off the plan. All dimensions and areas are subject to final registration of the survey plan.

The services, design contours and fill hatching shown hereon are from designs as supplied by KN Group Pty Ltd received 12.02.2020.

Disclaimer
Any licence, expressed or implied, to use this document for any purpose whatsoever is restricted to the terms of the agreement or implied agreement between Jensen Bowers and the instructing party.

Drawn:	EC	Date:	28/04/2021
Surveyed:	N/A	Date:	N/A
Checked:	SM	Date:	20/04/2021

Approved: *Scott Maclean*

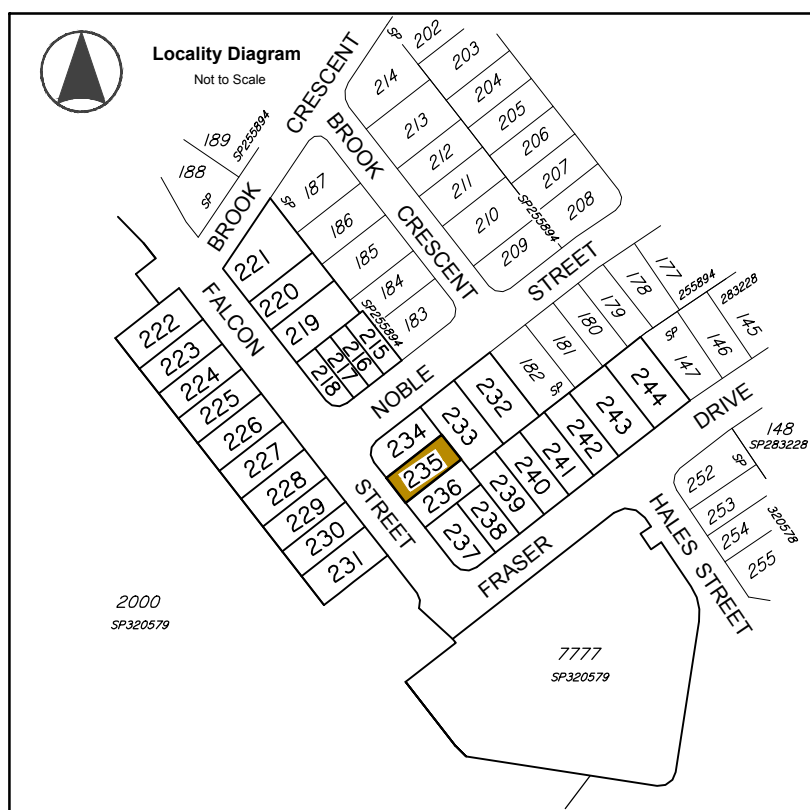
Issue	Description	Date	Appd.
A	Original Issue	29/04/21	SM

Client
North Harbour Holdings P/L

**Falcon Street & Noble Street
Burpengary East
(North Harbour)**

**Stage 28
Disclosure Plan
Lot 234 on SPSP320579**

Drawing No.	Issue	Original Size
S-7550-686	A	A3



Legend

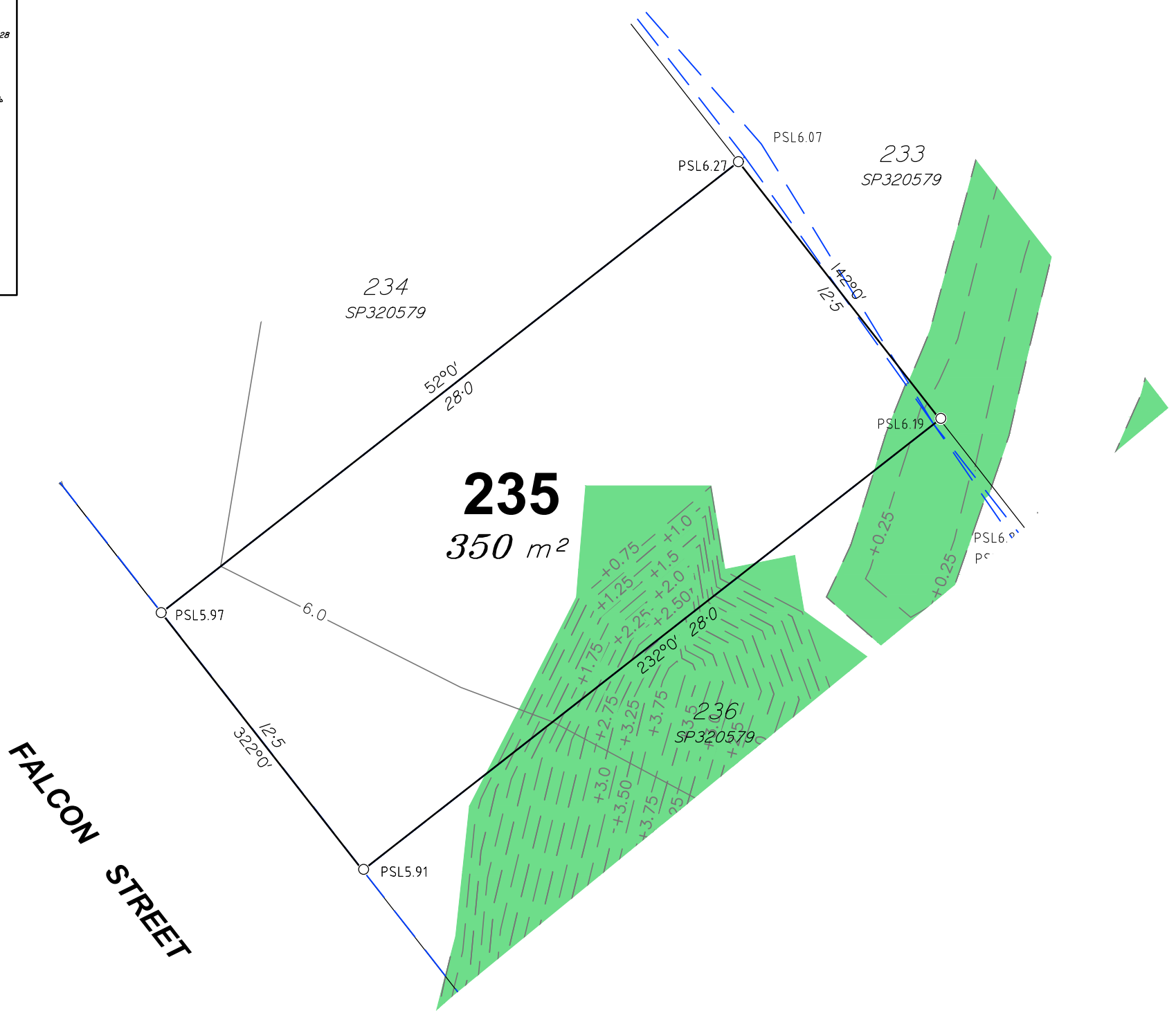
	Area of Fill
	Proposed New Allotment
	Proposed Surface Level
	Proposed Surface Contour
	Proposed Fill Depth Contour
	Proposed Batter Line
	Proposed height of wall
	Proposed Average height of wall
	Proposed Rock Retaining Wall
	Proposed Sleeper Retaining Wall

Allotment Description
This plan shows details of Proposed Allotment 235 on SP320579 cancelling part of Lot 2000 on Proposed Reconfiguration Plans as approved by Moreton Bay Regional Council in accordance with Development Approval Number TBA DA/31654/2016/VCHG/9 dated

The Contractor shall complete all allotment earthwork operations in such a manner to allow an approved Geotechnical testing company's certification that site filling has been placed as Level 1 "Controlled Fill" in accordance with the provisions of Australian Standard AS 3798-2007.

The frequency of control testing shall be in accordance with the provisions of Table 8.1 of AS3798-2007.

- Notes**
- This Diagram has been prepared for information purposes only and does not form part of any contract of sale.
 - This plan was prepared for the exclusive use of NorthEast Business Park Pty Ltd and their other professional advisors and is not to be used for any other purpose or by any other person or corporation.
 - NorthEast Business Park Pty Ltd and T.H. Jensen and Bowers Pty Ltd accept no responsibility for any loss or damage arising to any person or corporation who may use or rely on this plan in contravention of these terms.
 - The title boundaries shown on this diagram were not marked at the time this diagram was prepared and have been determined from calculated dimensions only and not by field survey.
 - Services shown hereon have been plotted from available records current at the time of preparation. The local authority and/or service provider should be contacted for 'As Constructed' information prior to any design and/or construction of any structure.
 - There can be variations between this design information and works as constructed. Field survey is required to confirm the actual location of services prior to design and construction of any house or structure.
 - Any Building Envelope shown may not take into consideration additional setback and clearance requirements that may be imposed by statutory and service authorities and their associated Acts and Legislation.
 - These notes form an integral part of this plan. If others use this information, they should be advised of its purpose and limitations.
 - This plan may not be reproduced unless these notes are included.



JENSEN BOWERS
SURVEYORS
PLANNERS
DEVELOPMENT ADVISORS
jensenbowers.com.au

Brisbane (Head Office)
72 Costin Street, Fortitude Valley, Qld. 4006
PO Box 799, Spring Hill, Qld. 4004
T (07) 3852 1771 F (07) 3252 9818

T.H. Jensen & Bowers Pty. Ltd. (Consulting Surveyors)
ABN: 52 010 872 607

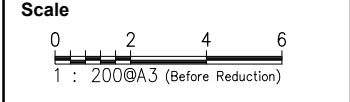
© Copyright reserved to Jensen Bowers Group Consultants Pty Ltd

Associated Consultants

KN GROUP PTY LTD
CONSULTING ENGINEERS
L1, 62 ASTOR TERRACE
SPRING HILL QLD 4000
PH: 07 3019 1900

Local Authority: Moreton Bay Regional Council
Authority Ref. No: DA/31654/2016/VCHG/9
RP Description: Lot 2000 on SP320578

Locality: Burpengary East
Date of Survey: N/A
Level Datum: AHD (der)
Origin:
Level Bk / Fid Bk: -
Horizontal Datum: MGA Zone 56
Contour Interval: N/A



Notes
This plan was produced for the exclusive use of NorthEast Business Park Pty Ltd.
It is to be used as an attachment under the Land Sales Act 1984 to sell freehold land off the plan. All dimensions and areas are subject to final registration of the survey plan.
The services, design contours and fill hatching shown hereon are from designs as supplied by KN Group Pty Ltd received 12.02.2020.

Disclaimer
Any licence, expressed or implied, to use this document for any purpose whatsoever is restricted to the terms of the agreement or implied agreement between Jensen Bowers and the instructing party.

Drawn:	EC	Date:	28/04/2021
Surveyed:	N/A	Date:	N/A
Checked:	SM	Date:	20/04/2021

Approved:

Issue	Description	Date	Appd.
A	Original Issue	29/04/21	SM

Client
North Harbour Holdings P/L

Falcon Street
Burpengary East
(North Harbour)

Stage 28
Disclosure Plan
Lot 235 on SPSP320579

Drawing No.	Issue	Original Size
S-7550-687	A	A3



Locality Diagram

Not to Scale



2000
SP320579

7777
SP320579

Legend

- Area of Fill
- Proposed New Allotment
- PSL 4-30 Proposed Surface Level
- +2.50 Proposed Surface Contour
- 2.50 Proposed Fill Depth Contour
- Proposed Batter Line
- HW 2.50 Proposed height of wall
- AHW 2.50 Proposed Average height of wall
- Proposed Rock Retaining Wall
- Proposed Sleeper Retaining Wall

Allotment Description

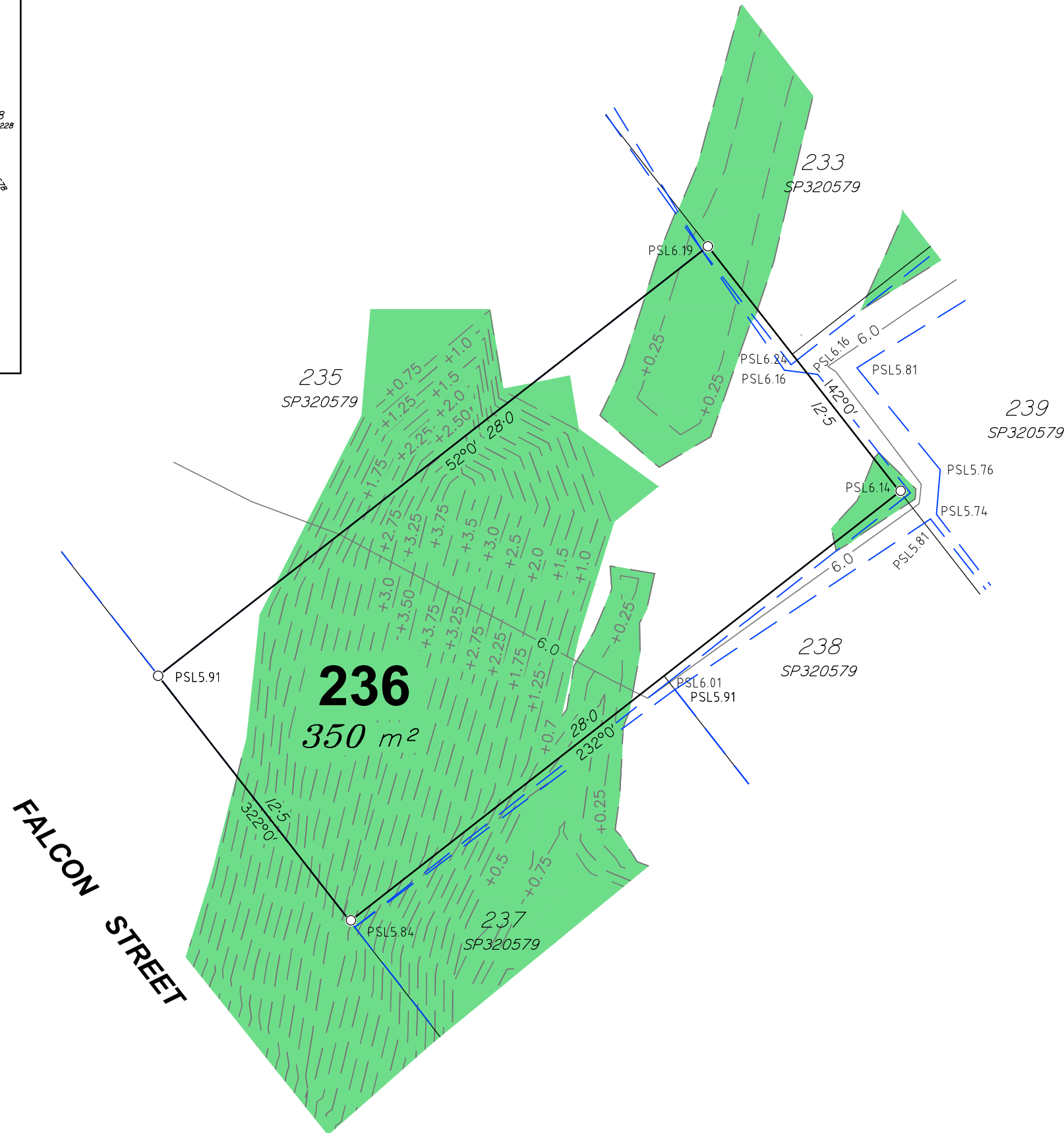
This plan shows details of Proposed Allotment 236 on SP320579 cancelling part of Lot 2000 on Proposed Reconfiguration Plans as approved by Moreton Bay Regional Council in accordance with Development Approval Number TBA DA/31654/2016/VCHG/9 dated

The Contractor shall complete all allotment earthwork operations in such a manner to allow an approved Geotechnical testing company's certification that site filling has been placed as Level 1 "Controlled Fill" in accordance with the provisions of Australian Standard AS 3798-2007.

The frequency of control testing shall be in accordance with the provisions of Table 8.1 of AS3798-2007.

Notes

1. This Diagram has been prepared for information purposes only and does not form part of any contract of sale.
2. This plan was prepared for the exclusive use of NorthEast Business Park Pty Ltd and their other professional advisors and is not to be used for any other purpose or by any other person or corporation.
3. NorthEast Business Park Pty Ltd and T.H. Jensen and Bowers Pty Ltd accept no responsibility for any loss or damage arising to any person or corporation who may use or rely on this plan in contravention of these terms.
4. The title boundaries shown on this diagram were not marked at the time this diagram was prepared and have been determined from calculated dimensions only and not by field survey.
5. Services shown hereon have been plotted from available records current at the time of preparation. The local authority and/or service provider should be contacted for 'As Constructed' information prior to any design and/or construction of any structure.
6. There can be variations between this design information and works as constructed. Field survey is required to confirm the actual location of services prior to design and construction of any house or structure.
7. Any Building Envelope shown may not take into consideration additional setback and clearance requirements that may be imposed by statutory and service authorities and their associated Acts and Legislation.
8. These notes form an integral part of this plan. If others use this information, they should be advised of its purpose and limitations.
9. This plan may not be reproduced unless these notes are included.



JENSEN BOWERS
SURVEYORS
PLANNERS
DEVELOPMENT ADVISORS
jensenbowers.com.au

Brisbane (Head Office)
72 Costin Street, Fortitude Valley, Qld. 4006
PO Box 799, Spring Hill, Qld. 4004
T (07) 3852 1771 F (07) 3252 9818

T.H. Jensen & Bowers Pty. Ltd. (Consulting Surveyors)
ABN: 52 010 872 607

© Copyright reserved to Jensen Bowers Group Consultants Pty Ltd

Associated Consultants

KN GROUP PTY LTD
CONSULTING ENGINEERS
L1, 62 ASTOR TERRACE
SPRING HILL QLD 4000
PH: 07 3019 1900

Local Authority: Moreton Bay Regional Council
Authority Ref. No: DA/31654/2016/VCHG/9
RP Description: Lot 2000 on SP320578

Locality: Burpengary East
Date of Survey: N/A
Level Datum: AHD (der)
Origin:
Level Bk / Fid Bk: -
Horizontal Datum: MGA Zone 56
Contour Interval: N/A

Scale

0 2 4 6
1 : 2000@A3 (Before Reduction)

Notes

This plan was produced for the exclusive use of NorthEast Business Park Pty Ltd.

It is to be used as an attachment under the Land Sales Act 1984 to sell freehold land off the plan. All dimensions and areas are subject to final registration of the survey plan.

The services, design contours and fill hatching shown hereon are from designs as supplied by KN Group Pty Ltd received 12.02.2020.

Disclaimer

Any licence, expressed or implied, to use this document for any purpose whatsoever is restricted to the terms of the agreement or implied agreement between Jensen Bowers and the instructing party.

Drawn:	EC	Date:	28/04/2021
Surveyed:	N/A	Date:	N/A
Checked:	SM	Date:	20/04/2021

Approved: *Scott Maxwell*

Issue	Description	Date	Appd.
A	Original Issue	29/04/21	SM

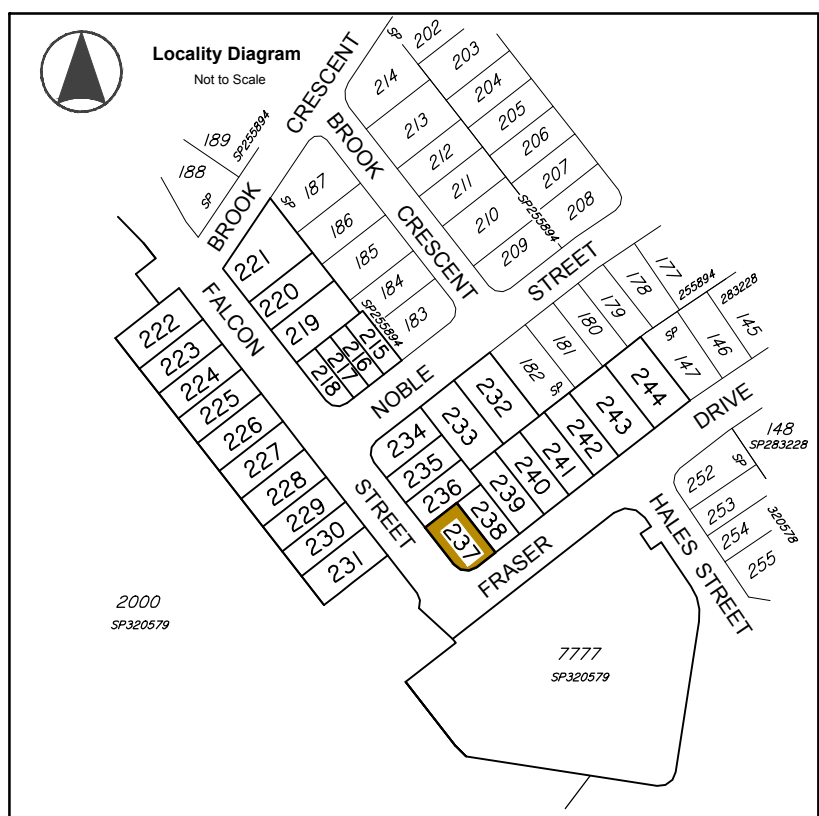
Client

North Harbour Holdings P/L

**Falcon Street
Burpengary East
(North Harbour)**

**Stage 28
Disclosure Plan
Lot 236 on SPSP320579**

Drawing No.	Issue	Original Size
S-7550-687	A	A3



Legend

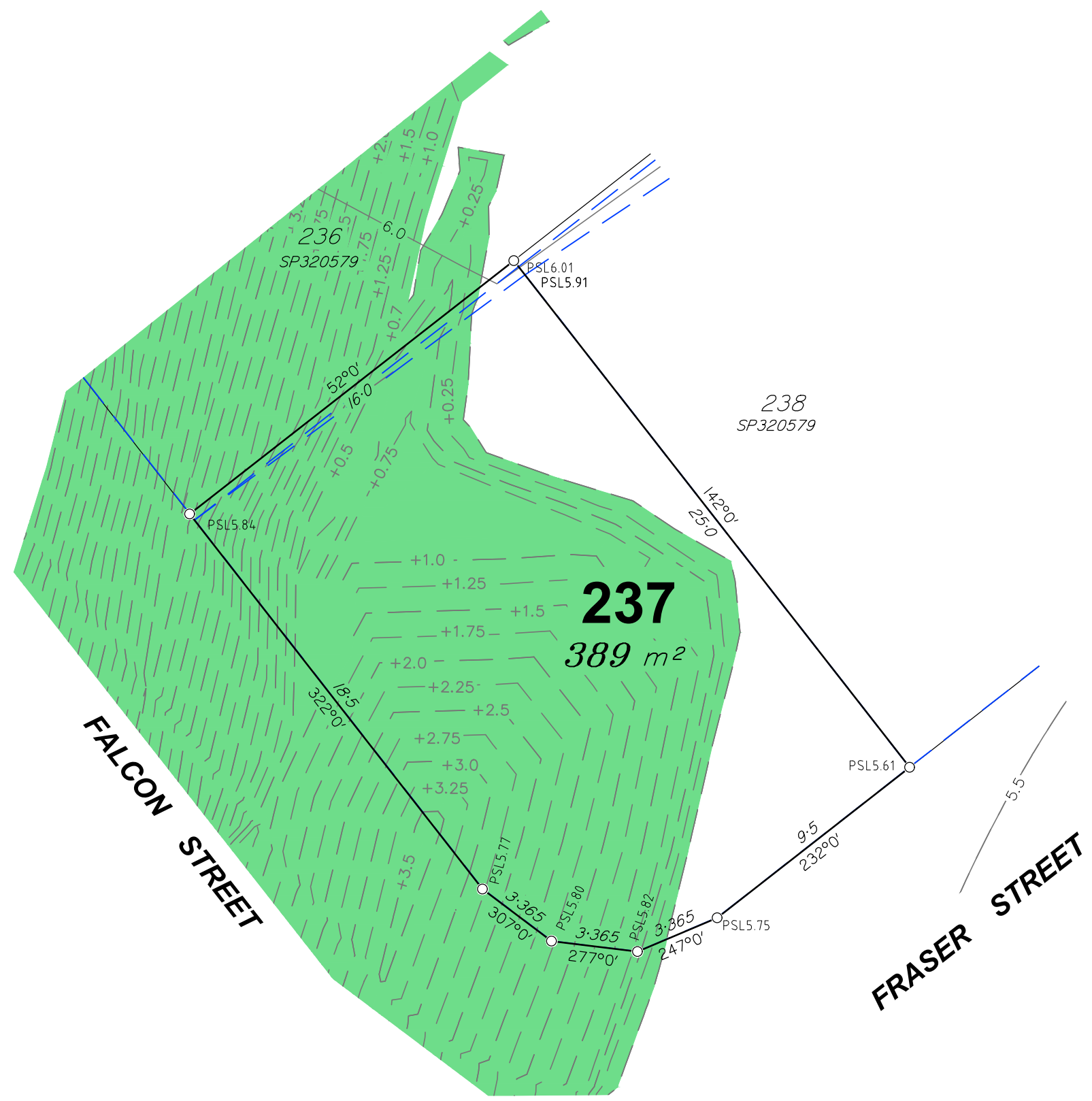
	Area of Fill
	Proposed New Allotment
PSL 4-30	Proposed Surface Level
— 2.50 —	Proposed Surface Contour
- - +2.50 - -	Proposed Fill Depth Contour
	Proposed Batter Line
HW 2.50	Proposed height of wall
AHW 2.50	Proposed Average height of wall
	Proposed Rock Retaining Wall
	Proposed Sleeper Retaining Wall

Allotment Description
This plan shows details of Proposed Allotment 237 on SP320579 cancelling part of Lot 2000 on Proposed Reconfiguration Plans as approved by Moreton Bay Regional Council in accordance with Development Approval Number TBA DA/31654/2016/VCHG/9 dated

The Contractor shall complete all allotment earthwork operations in such a manner to allow an approved Geotechnical testing company's certification that site filling has been placed as Level 1 "Controlled Fill" in accordance with the provisions of Australian Standard AS 3798-2007.

The frequency of control testing shall be in accordance with the provisions of Table 8.1 of AS3798-2007.

- Notes**
- This Diagram has been prepared for information purposes only and does not form part of any contract of sale.
 - This plan was prepared for the exclusive use of NorthEast Business Park Pty Ltd and their other professional advisors and is not to be used for any other purpose or by any other person or corporation.
 - NorthEast Business Park Pty Ltd and T.H. Jensen and Bowers Pty Ltd accept no responsibility for any loss or damage arising to any person or corporation who may use or rely on this plan in contravention of these terms.
 - The title boundaries shown on this diagram were not marked at the time this diagram was prepared and have been determined from calculated dimensions only and not by field survey.
 - Services shown hereon have been plotted from available records current at the time of preparation. The local authority and/or service provider should be contacted for 'As Constructed' information prior to any design and/or construction of any structure.
 - There can be variations between this design information and works as constructed. Field survey is required to confirm the actual location of services prior to design and construction of any house or structure.
 - Any Building Envelope shown may not take into consideration additional setback and clearance requirements that may be imposed by statutory and service authorities and their associated Acts and Legislation.
 - These notes form an integral part of this plan. If others use this information, they should be advised of its purpose and limitations.
 - This plan may not be reproduced unless these notes are included.



JENSEN BOWERS
SURVEYORS
PLANNERS
DEVELOPMENT ADVISORS
jensenbowers.com.au

Brisbane (Head Office)
72 Costin Street, Fortitude Valley, Qld. 4006
PO Box 799, Spring Hill, Qld. 4004
T (07) 3852 1771 F (07) 3252 9818

T.H. Jensen & Bowers Pty. Ltd. (Consulting Surveyors)
ABN: 52 010 872 607

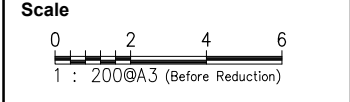
© Copyright reserved to Jensen Bowers Group Consultants Pty Ltd

Associated Consultants

KN GROUP PTY LTD
CONSULTING ENGINEERS
L1, 62 ASTOR TERRACE
SPRING HILL QLD 4000
PH: 07 3019 1900

Local Authority: Moreton Bay Regional Council
Authority Ref. No: DA/31654/2016/VCHG/9
RP Description: Lot 2000 on SP320578

Locality: Burpengary East
Date of Survey: N/A
Level Datum: AHD (der)
Origin:
Level Bk / Fid Bk: -
Horizontal Datum: MGA Zone 56
Contour Interval: N/A



Notes
This plan was produced for the exclusive use of NorthEast Business Park Pty Ltd.
It is to be used as an attachment under the Land Sales Act 1984 to sell freehold land off the plan. All dimensions and areas are subject to final registration of the survey plan.
The services, design contours and fill hatching shown hereon are from designs as supplied by KN Group Pty Ltd received 12.02.2020.

Disclaimer
Any licence, expressed or implied, to use this document for any purpose whatsoever is restricted to the terms of the agreement or implied agreement between Jensen Bowers and the instructing party.

Drawn:	EC	Date:	28/04/2021
Surveyed:	N/A	Date:	N/A
Checked:	SM	Date:	20/04/2021

Approved:

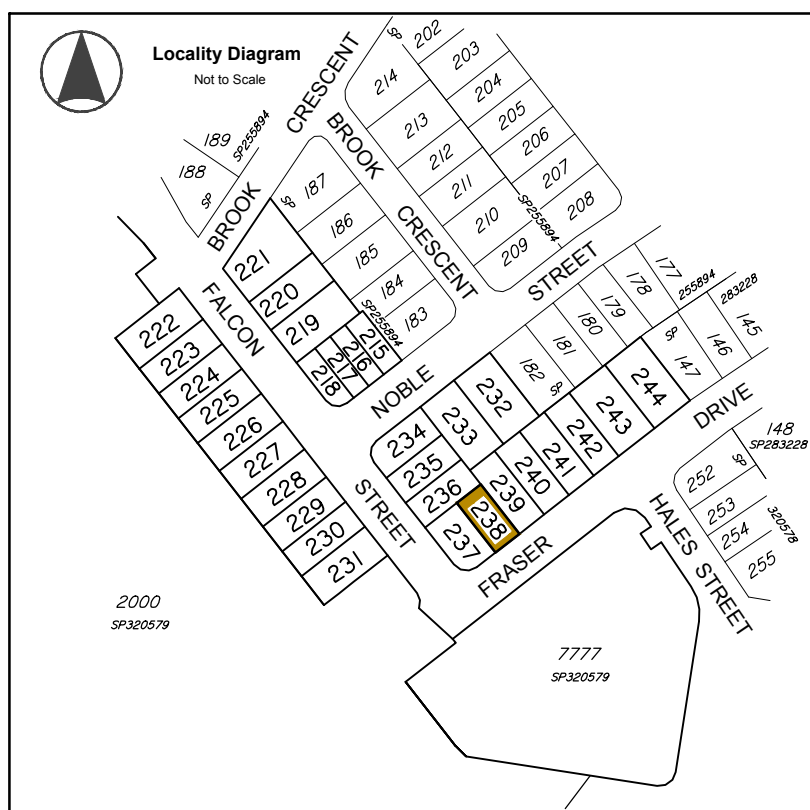
Issue	Description	Date	Appd.
A	Original Issue	29/04/21	SM

Client
North Harbour Holdings P/L

**Falcon Street & Fraser Street
Burpengary East
(North Harbour)**

**Stage 28
Disclosure Plan
Lot 237 on SPSP320579**

Drawing No.	Issue	Original Size
S-7550-689	A	A3



Legend

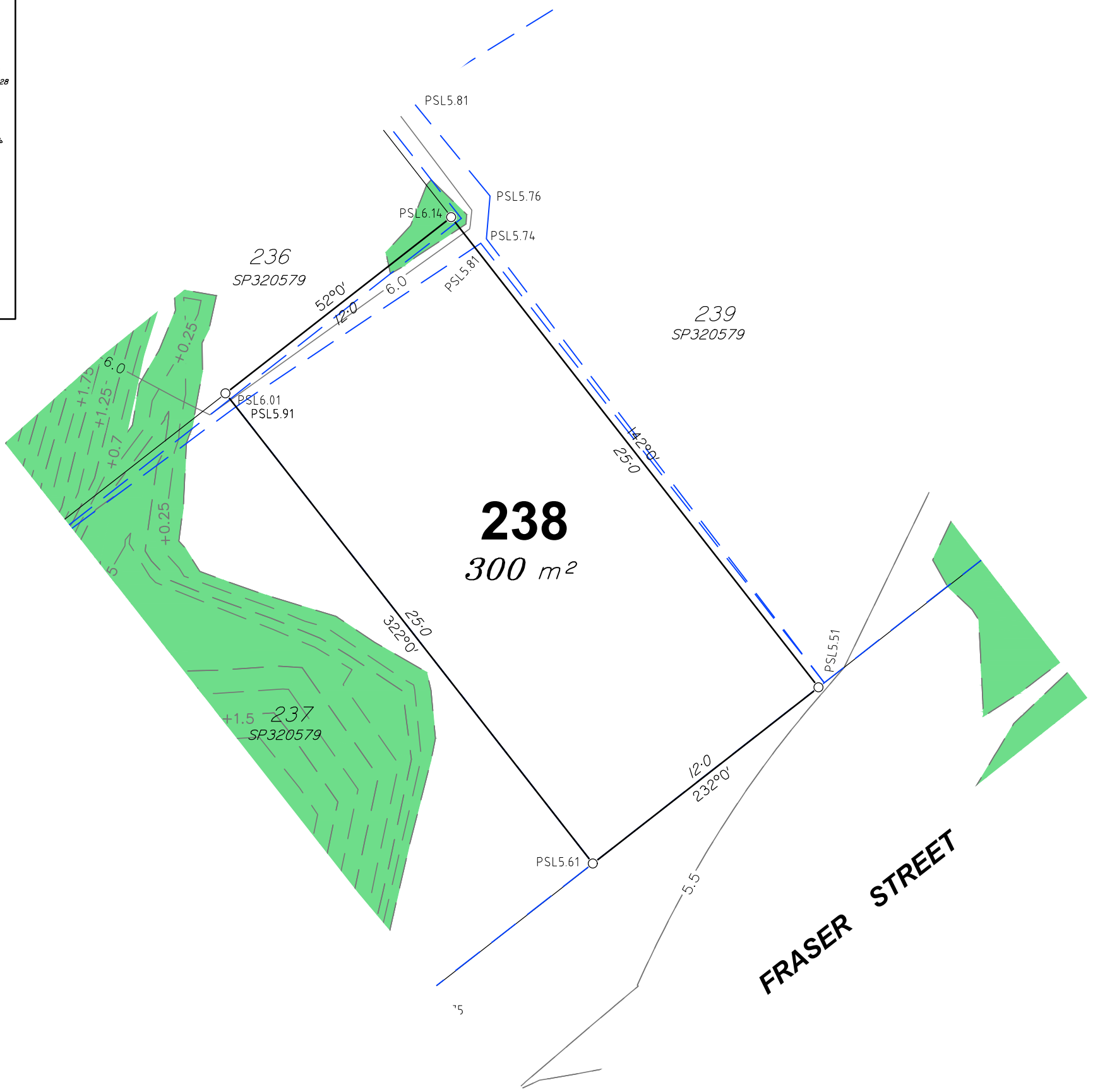
	Area of Fill
	Proposed New Allotment
PSL 4-30	Proposed Surface Level
— 2.50 —	Proposed Surface Contour
- - +2.50 - -	Proposed Fill Depth Contour
	Proposed Batter Line
HW 2.50	Proposed height of wall
AHW 2.50	Proposed Average height of wall
	Proposed Rock Retaining Wall
	Proposed Sleeper Retaining Wall

Allotment Description
 This plan shows details of Proposed Allotment 238 on SP320579 cancelling part of Lot 2000 on Proposed Reconfiguration Plans as approved by Moreton Bay Regional Council in accordance with Development Approval Number TBA DA/31654/2016/VCHG/9 dated

The Contractor shall complete all allotment earthwork operations in such a manner to allow an approved Geotechnical testing company's certification that site filling has been placed as Level 1 "Controlled Fill" in accordance with the provisions of Australian Standard AS 3798-2007.

The frequency of control testing shall be in accordance with the provisions of Table 8.1 of AS3798-2007.

- Notes**
- This Diagram has been prepared for information purposes only and does not form part of any contract of sale.
 - This plan was prepared for the exclusive use of NorthEast Business Park Pty Ltd and their other professional advisors and is not to be used for any other purpose or by any other person or corporation.
 - NorthEast Business Park Pty Ltd and T.H. Jensen and Bowers Pty Ltd accept no responsibility for any loss or damage arising to any person or corporation who may use or rely on this plan in contravention of these terms.
 - The title boundaries shown on this diagram were not marked at the time this diagram was prepared and have been determined from calculated dimensions only and not by field survey.
 - Services shown hereon have been plotted from available records current at the time of preparation. The local authority and/or service provider should be contacted for 'As Constructed' information prior to any design and/or construction of any structure.
 - There can be variations between this design information and works as constructed. Field survey is required to confirm the actual location of services prior to design and construction of any house or structure.
 - Any Building Envelope shown may not take into consideration additional setback and clearance requirements that may be imposed by statutory and service authorities and their associated Acts and Legislation.
 - These notes form an integral part of this plan. If others use this information, they should be advised of its purpose and limitations.
 - This plan may not be reproduced unless these notes are included.

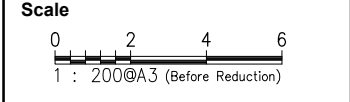


JENSEN BOWERS
 SURVEYORS
 PLANNERS
 DEVELOPMENT ADVISORS
 jensenbowers.com.au
 Brisbane (Head Office)
 72 Costin Street, Fortitude Valley, Qld. 4006
 PO Box 799, Spring Hill, Qld. 4004
 T (07) 3852 1771 F (07) 3252 9818
 T.H. Jensen & Bowers Pty. Ltd. (Consulting Surveyors)
 ABN: 52 010 872 607
 © Copyright reserved to Jensen Bowers Group Consultants Pty Ltd

Associated Consultants
KN GROUP PTY LTD
 CONSULTING ENGINEERS
 L1, 62 ASTOR TERRACE
 SPRING HILL QLD 4000
 PH: 07 3019 1900

Local Authority: Moreton Bay Regional Council
 Authority Ref. No: DA/31654/2016/VCHG/9
 RP Description: Lot 2000 on SP320578

Locality: Burpengary East
 Date of Survey: N/A
 Level Datum: AHD (der)
 Origin:
 Level Bk / Fid Bk: -
 Horizontal Datum: MGA Zone 56
 Contour Interval: N/A



Notes
 This plan was produced for the exclusive use of NorthEast Business Park Pty Ltd.
 It is to be used as an attachment under the Land Sales Act 1984 to sell freehold land off the plan. All dimensions and areas are subject to final registration of the survey plan.
 The services, design contours and fill hatching shown hereon are from designs as supplied by KN Group Pty Ltd received 12.02.2020.

Disclaimer
 Any licence, expressed or implied, to use this document for any purpose whatsoever is restricted to the terms of the agreement or implied agreement between Jensen Bowers and the instructing party.

Drawn:	EC	Date:	28/04/2021
Surveyed:	N/A	Date:	N/A
Checked:	SM	Date:	20/04/2021

Approved:

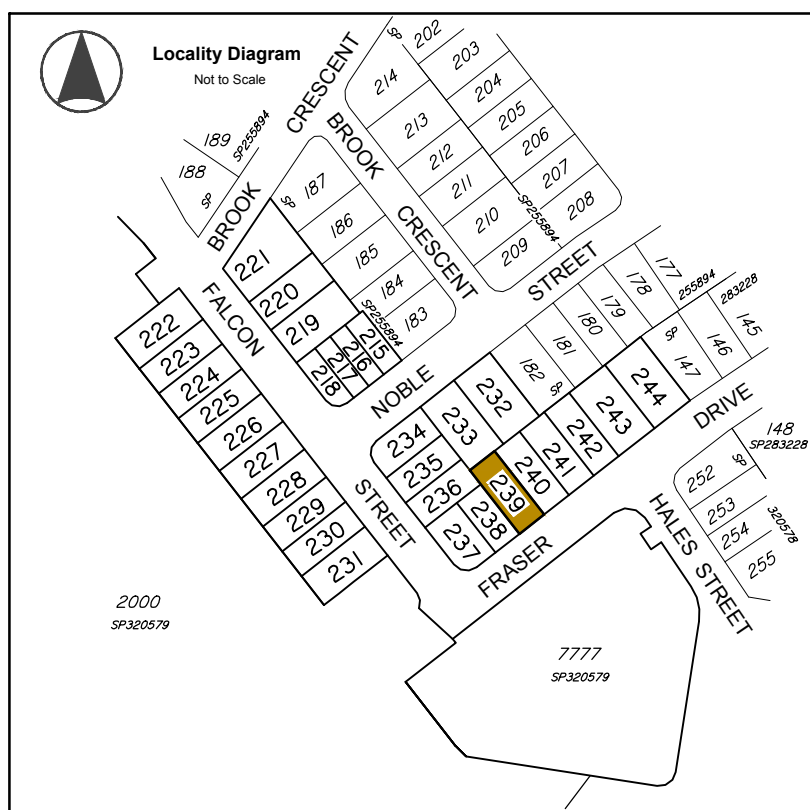
Issue	Description	Date	Appd.
A	Original Issue	29/04/21	SM

Client
 North Harbour Holdings P/L

**Fraser Street
 Burpengary East
 (North Harbour)**

**Stage 28
 Disclosure Plan
 Lot 238 on SPSP320579**

Drawing No.	Issue	Original Size
S-7550-690	A	A3



Legend

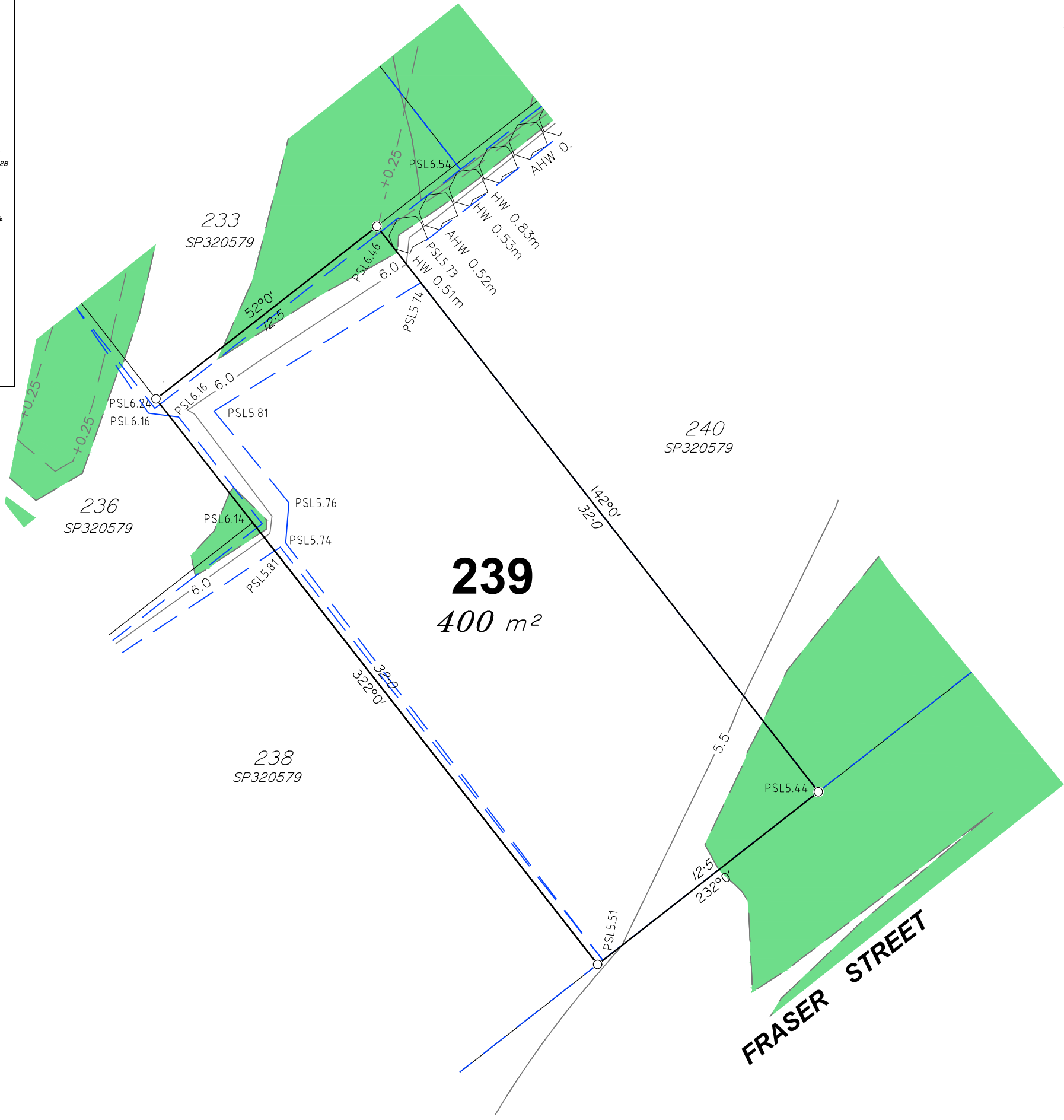
	Area of Fill
	Proposed New Allotment
PSL 4-30	Proposed Surface Level
— 2.50 —	Proposed Surface Contour
- - +2.50 - -	Proposed Fill Depth Contour
	Proposed Batter Line
HW 2.50	Proposed height of wall
AHW 2.50	Proposed Average height of wall
	Proposed Rock Retaining Wall
	Proposed Sleeper Retaining Wall

Allotment Description
This plan shows details of Proposed Allotment 239 on SP320579 cancelling part of Lot 2000 on Proposed Reconfiguration Plans as approved by Moreton Bay Regional Council in accordance with Development Approval Number TBA DA/31654/2016/VCHG/9 dated

The Contractor shall complete all allotment earthwork operations in such a manner to allow an approved Geotechnical testing company's certification that site filling has been placed as Level 1 "Controlled Fill" in accordance with the provisions of Australian Standard AS 3798-2007.

The frequency of control testing shall be in accordance with the provisions of Table 8.1 of AS3798-2007.

- Notes**
- This Diagram has been prepared for information purposes only and does not form part of any contract of sale.
 - This plan was prepared for the exclusive use of NorthEast Business Park Pty Ltd and their other professional advisors and is not to be used for any other purpose or by any other person or corporation.
 - NorthEast Business Park Pty Ltd and T.H. Jensen and Bowers Pty Ltd accept no responsibility for any loss or damage arising to any person or corporation who may use or rely on this plan in contravention of these terms.
 - The title boundaries shown on this diagram were not marked at the time this diagram was prepared and have been determined from calculated dimensions only and not by field survey.
 - Services shown hereon have been plotted from available records current at the time of preparation. The local authority and/or service provider should be contacted for 'As Constructed' information prior to any design and/or construction of any structure.
 - There can be variations between this design information and works as constructed. Field survey is required to confirm the actual location of services prior to design and construction of any house or structure.
 - Any Building Envelope shown may not take into consideration additional setback and clearance requirements that may be imposed by statutory and service authorities and their associated Acts and Legislation.
 - These notes form an integral part of this plan. If others use this information, they should be advised of its purpose and limitations.
 - This plan may not be reproduced unless these notes are included.



JENSEN BOWERS
SURVEYORS
PLANNERS
DEVELOPMENT ADVISORS
jensenbowers.com.au

Brisbane (Head Office)
72 Costin Street, Fortitude Valley, Qld. 4006
PO Box 799, Spring Hill, Qld. 4004
T (07) 3852 1771 F (07) 3252 9818

T.H. Jensen & Bowers Pty. Ltd. (Consulting Surveyors)
ABN: 52 010 872 607

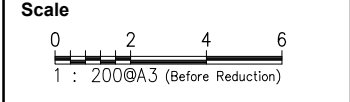
© Copyright reserved to Jensen Bowers Group Consultants Pty Ltd

Associated Consultants

KN GROUP PTY LTD
CONSULTING ENGINEERS
L1, 62 ASTOR TERRACE
SPRING HILL QLD 4000
PH: 07 3019 1900

Local Authority: Moreton Bay Regional Council
Authority Ref. No: DA/31654/2016/VCHG/9
RP Description: Lot 2000 on SP320578

Locality: Burpengary East
Date of Survey: N/A
Level Datum: AHD (der)
Origin:
Level Bk / Fid Bk: -
Horizontal Datum: MGA Zone 56
Contour Interval: N/A



Notes

This plan was produced for the exclusive use of NorthEast Business Park Pty Ltd.

It is to be used as an attachment under the Land Sales Act 1984 to sell freehold land off the plan. All dimensions and areas are subject to final registration of the survey plan.

The services, design contours and fill hatching shown hereon are from designs as supplied by KN Group Pty Ltd received 12.02.2020.

Disclaimer

Any licence, expressed or implied, to use this document for any purpose whatsoever is restricted to the terms of the agreement or implied agreement between Jensen Bowers and the instructing party.

Drawn:	EC	Date:	28/04/2021
Surveyed:	N/A	Date:	N/A
Checked:	SM	Date:	20/04/2021

Approved:
Scott Maxwell

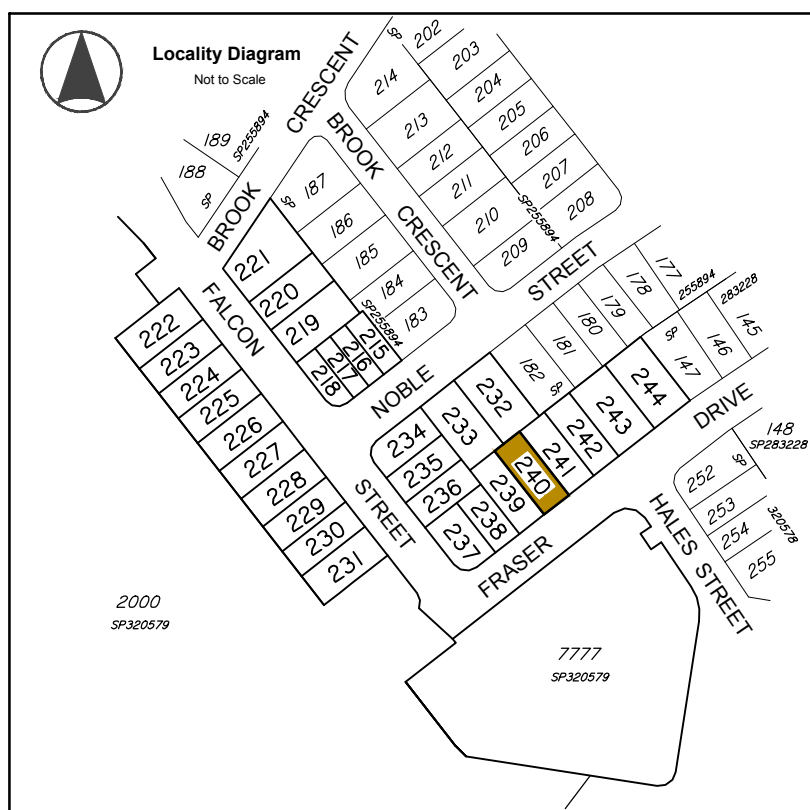
Issue	Description	Date	Appd.
A	Original Issue	29/04/21	SM

Client
North Harbour Holdings P/L

Fraser Street
Burpengary East
(North Harbour)

Stage 28
Disclosure Plan
Lot 239 on SPSP320579

Drawing No.	Issue	Original Size
S-7550-691	A	A3



Legend

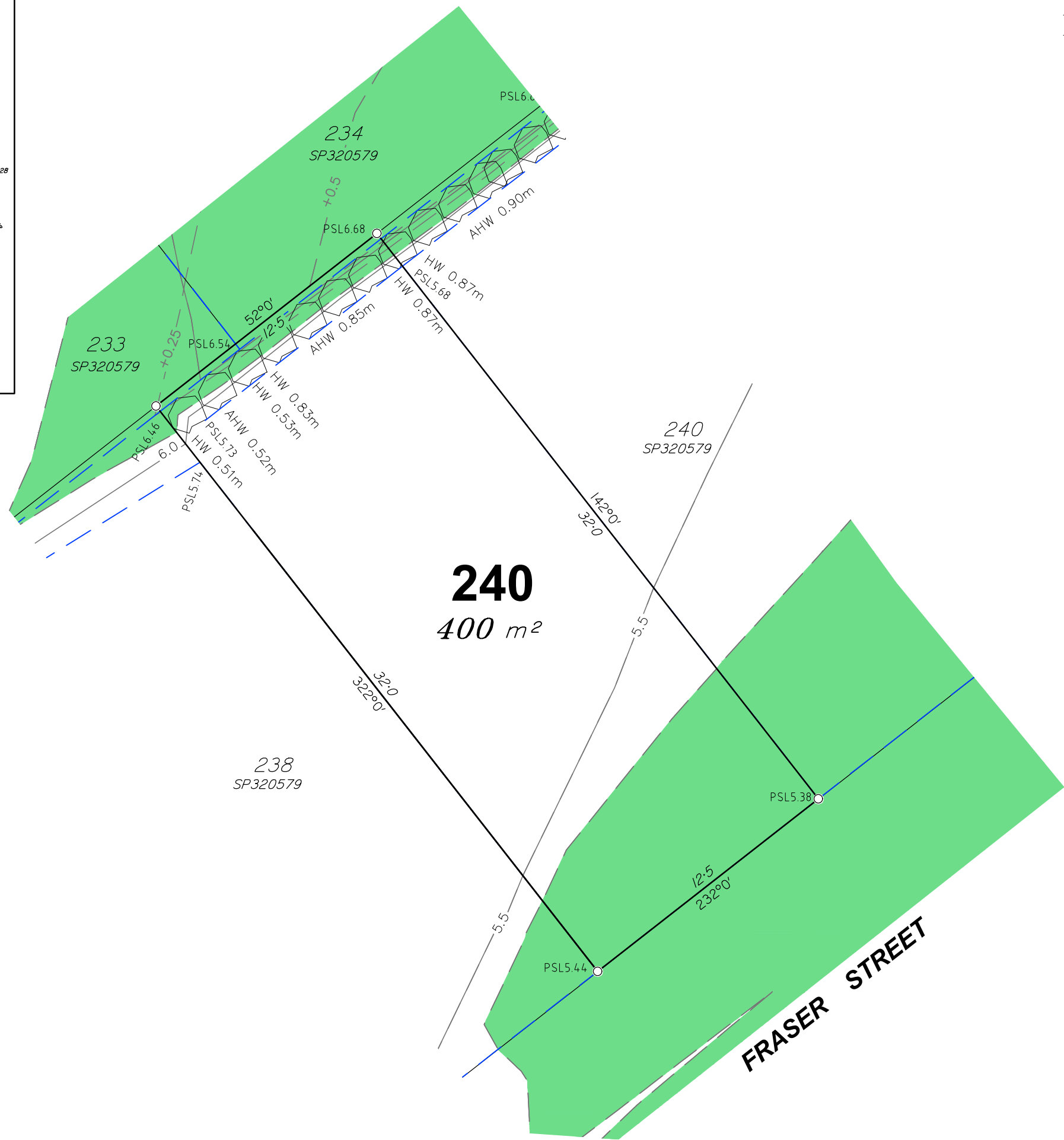
- Area of Fill
- Proposed New Allotment
- PSL 4-30 Proposed Surface Level
- Proposed Surface Contour
- +2.50 Proposed Fill Depth Contour
- Proposed Batter Line
- HW 2.50 Proposed height of wall
- AHW 2.50 Proposed Average height of wall
- Proposed Rock Retaining Wall
- Proposed Sleeper Retaining Wall

Allotment Description
 This plan shows details of Proposed Allotment 240 on SP320579 cancelling part of Lot 2000 on Proposed Reconfiguration Plans as approved by Moreton Bay Regional Council in accordance with Development Approval Number TBA DA/31654/2016/VCHG/9 dated

The Contractor shall complete all allotment earthwork operations in such a manner to allow an approved Geotechnical testing company's certification that site filling has been placed as Level 1 "Controlled Fill" in accordance with the provisions of Australian Standard AS 3798-2007.

The frequency of control testing shall be in accordance with the provisions of Table 8.1 of AS3798-2007.

- Notes**
1. This Diagram has been prepared for information purposes only and does not form part of any contract of sale.
 2. This plan was prepared for the exclusive use of NorthEast Business Park Pty Ltd and their other professional advisors and is not to be used for any other purpose or by any other person or corporation.
 3. NorthEast Business Park Pty Ltd and T.H. Jensen and Bowers Pty Ltd accept no responsibility for any loss or damage arising to any person or corporation who may use or rely on this plan in contravention of these terms.
 4. The title boundaries shown on this diagram were not marked at the time this diagram was prepared and have been determined from calculated dimensions only and not by field survey.
 5. Services shown hereon have been plotted from available records current at the time of preparation. The local authority and/or service provider should be contacted for 'As Constructed' information prior to any design and/or construction of any structure.
 6. There can be variations between this design information and works as constructed. Field survey is required to confirm the actual location of services prior to design and construction of any house or structure.
 7. Any Building Envelope shown may not take into consideration additional setback and clearance requirements that may be imposed by statutory and service authorities and their associated Acts and Legislation.
 8. These notes form an integral part of this plan. If others use this information, they should be advised of its purpose and limitations.
 9. This plan may not be reproduced unless these notes are included.



JENSEN BOWERS
 SURVEYORS
 PLANNERS
 DEVELOPMENT ADVISORS
 jensenbowers.com.au

Brisbane (Head Office)
 72 Costin Street, Fortitude Valley, Qld. 4006
 PO Box 799, Spring Hill, Qld. 4004
 T (07) 3852 1771 F (07) 3252 9818

T.H. Jensen & Bowers Pty. Ltd. (Consulting Surveyors)
 ABN: 52 010 872 607

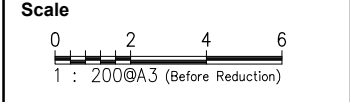
© Copyright reserved to Jensen Bowers Group Consultants Pty Ltd

Associated Consultants

KN GROUP PTY LTD
 CONSULTING ENGINEERS
 L1, 62 ASTOR TERRACE
 SPRING HILL QLD 4000
 PH: 07 3019 1900

Local Authority: Moreton Bay Regional Council
 Authority Ref. No: DA/31654/2016/VCHG/9
 RP Description: Lot 2000 on SP320578

Locality: Burpengary East
 Date of Survey: N/A
 Level Datum: AHD (der)
 Origin:
 Level Bk / Fid Bk: -
 Horizontal Datum: MGA Zone 56
 Contour Interval: N/A



Notes

This plan was produced for the exclusive use of NorthEast Business Park Pty Ltd.

It is to be used as an attachment under the Land Sales Act 1984 to sell freehold land off the plan. All dimensions and areas are subject to final registration of the survey plan.

The services, design contours and fill hatching shown hereon are from designs as supplied by KN Group Pty Ltd received 12.02.2020.

Disclaimer

Any licence, expressed or implied, to use this document for any purpose whatsoever is restricted to the terms of the agreement or implied agreement between Jensen Bowers and the instructing party.

Drawn:	EC	Date:	28/04/2021
Surveyed:	N/A	Date:	N/A
Checked:	SM	Date:	20/04/2021

Approved: *Scott Maxwell*

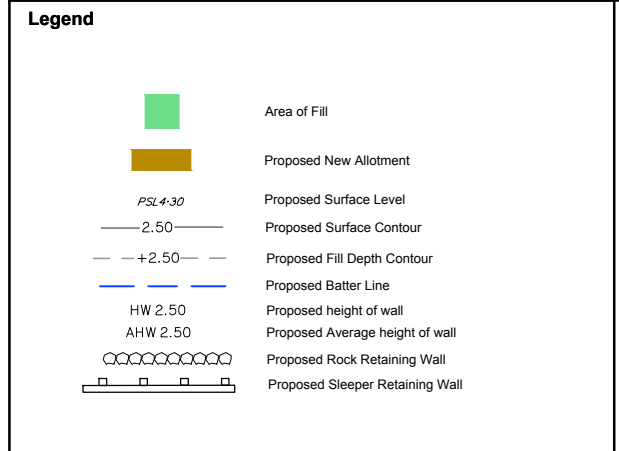
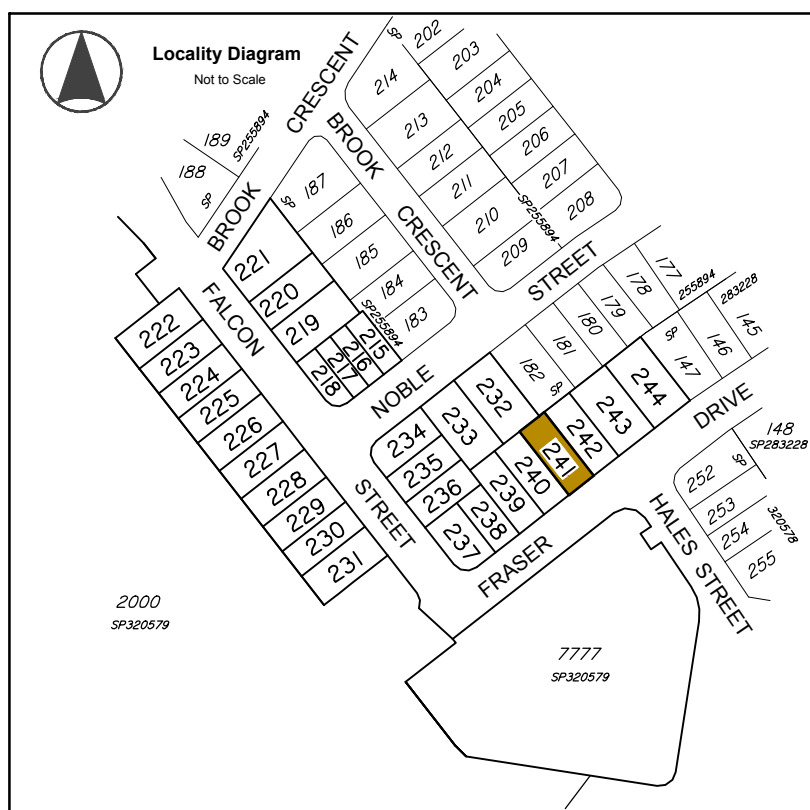
Issue	Description	Date	Appd.
A	Original Issue	29/04/21	SM

Client
 North Harbour Holdings P/L

Fraser Street
Burpengary East
(North Harbour)

Stage 28
Disclosure Plan
Lot 240 on SPSP320579

Drawing No.	Issue	Original Size
S-7550-692	A	A3

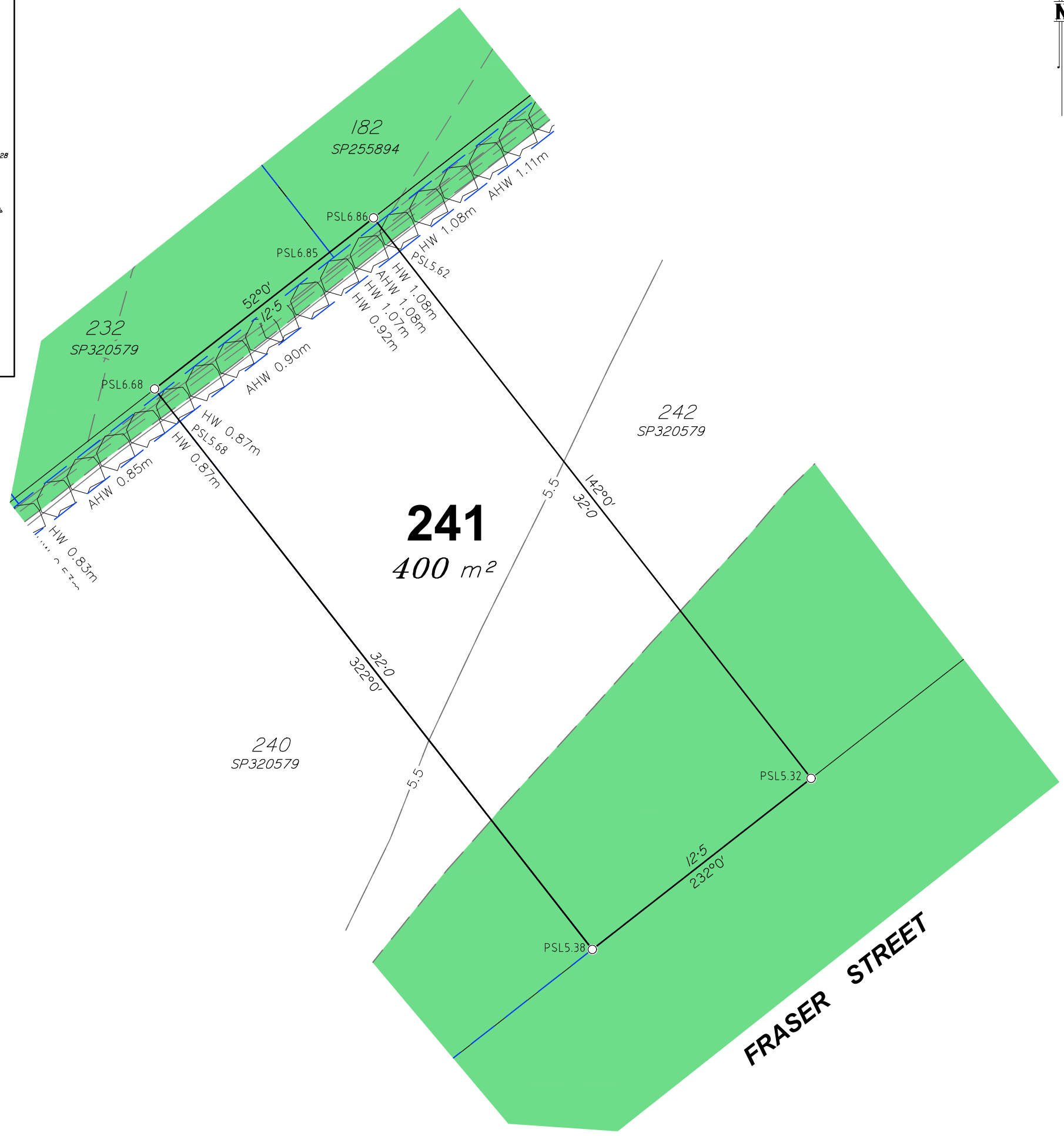


Allotment Description
This plan shows details of Proposed Allotment 241 on SP320579 cancelling part of Lot 2000 on Proposed Reconfiguration Plans as approved by Moreton Bay Regional Council in accordance with Development Approval Number TBA DA/31654/2016/VCHG/9 dated

The Contractor shall complete all allotment earthwork operations in such a manner to allow an approved Geotechnical testing company's certification that site filling has been placed as Level 1 "Controlled Fill" in accordance with the provisions of Australian Standard AS 3798-2007.

The frequency of control testing shall be in accordance with the provisions of Table 8.1 of AS3798-2007.

- Notes**
- This Diagram has been prepared for information purposes only and does not form part of any contract of sale.
 - This plan was prepared for the exclusive use of NorthEast Business Park Pty Ltd and their other professional advisors and is not to be used for any other purpose or by any other person or corporation.
 - NorthEast Business Park Pty Ltd and T.H. Jensen and Bowers Pty Ltd accept no responsibility for any loss or damage arising to any person or corporation who may use or rely on this plan in contravention of these terms.
 - The title boundaries shown on this diagram were not marked at the time this diagram was prepared and have been determined from calculated dimensions only and not by field survey.
 - Services shown hereon have been plotted from available records current at the time of preparation. The local authority and/or service provider should be contacted for 'As Constructed' information prior to any design and/or construction of any structure.
 - There can be variations between this design information and works as constructed. Field survey is required to confirm the actual location of services prior to design and construction of any house or structure.
 - Any Building Envelope shown may not take into consideration additional setback and clearance requirements that may be imposed by statutory and service authorities and their associated Acts and Legislation.
 - These notes form an integral part of this plan. If others use this information, they should be advised of its purpose and limitations.
 - This plan may not be reproduced unless these notes are included.



JENSEN BOWERS
SURVEYORS
PLANNERS
DEVELOPMENT ADVISORS
jensenbowers.com.au

Brisbane (Head Office)
72 Costin Street, Fortitude Valley, Qld. 4006
PO Box 799, Spring Hill, Qld. 4004
T (07) 3852 1771 F (07) 3252 9818

T.H. Jensen & Bowers Pty. Ltd. (Consulting Surveyors)
ABN: 52 010 872 607

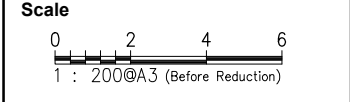
© Copyright reserved to Jensen Bowers Group Consultants Pty Ltd

Associated Consultants

KN GROUP PTY LTD
CONSULTING ENGINEERS
L1, 62 ASTOR TERRACE
SPRING HILL QLD 4000
PH: 07 3019 1900

Local Authority: Moreton Bay Regional Council
Authority Ref. No: DA/31654/2016/VCHG/9
RP Description: Lot 2000 on SP320578

Locality: Burpengary East
Date of Survey: N/A
Level Datum: AHD (der)
Origin:
Level Bk / Fid Bk: -
Horizontal Datum: MGA Zone 56
Contour Interval: N/A



Notes
This plan was produced for the exclusive use of NorthEast Business Park Pty Ltd.
It is to be used as an attachment under the Land Sales Act 1984 to sell freehold land off the plan. All dimensions and areas are subject to final registration of the survey plan.
The services, design contours and fill hatching shown hereon are from designs as supplied by KN Group Pty Ltd received 12.02.2020.

Disclaimer
Any licence, expressed or implied, to use this document for any purpose whatsoever is restricted to the terms of the agreement or implied agreement between Jensen Bowers and the instructing party.

Drawn:	EC	Date:	28/04/2021
Surveyed:	N/A	Date:	N/A
Checked:	SM	Date:	20/04/2021

Approved: *Scott Maxwell*

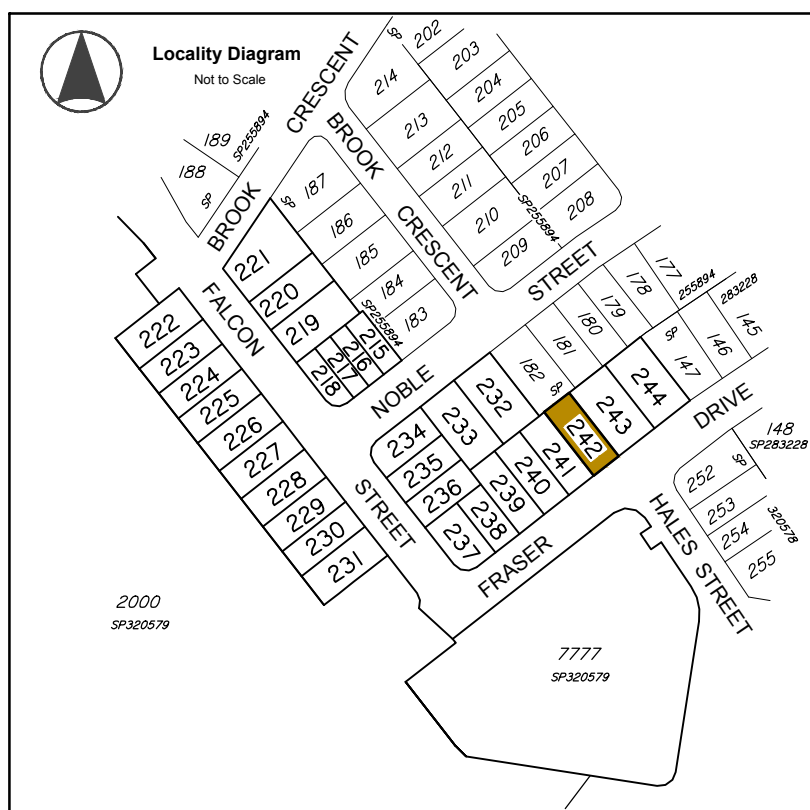
Issue	Description	Date	Appd.
A	Original Issue	29/04/21	SM

Client
North Harbour Holdings P/L

Fraser Street
Burpengary East
(North Harbour)

Stage 28
Disclosure Plan
Lot 241 on SPSP320579

Drawing No.	Issue	Original Size
S-7550-693	A	A3



Legend

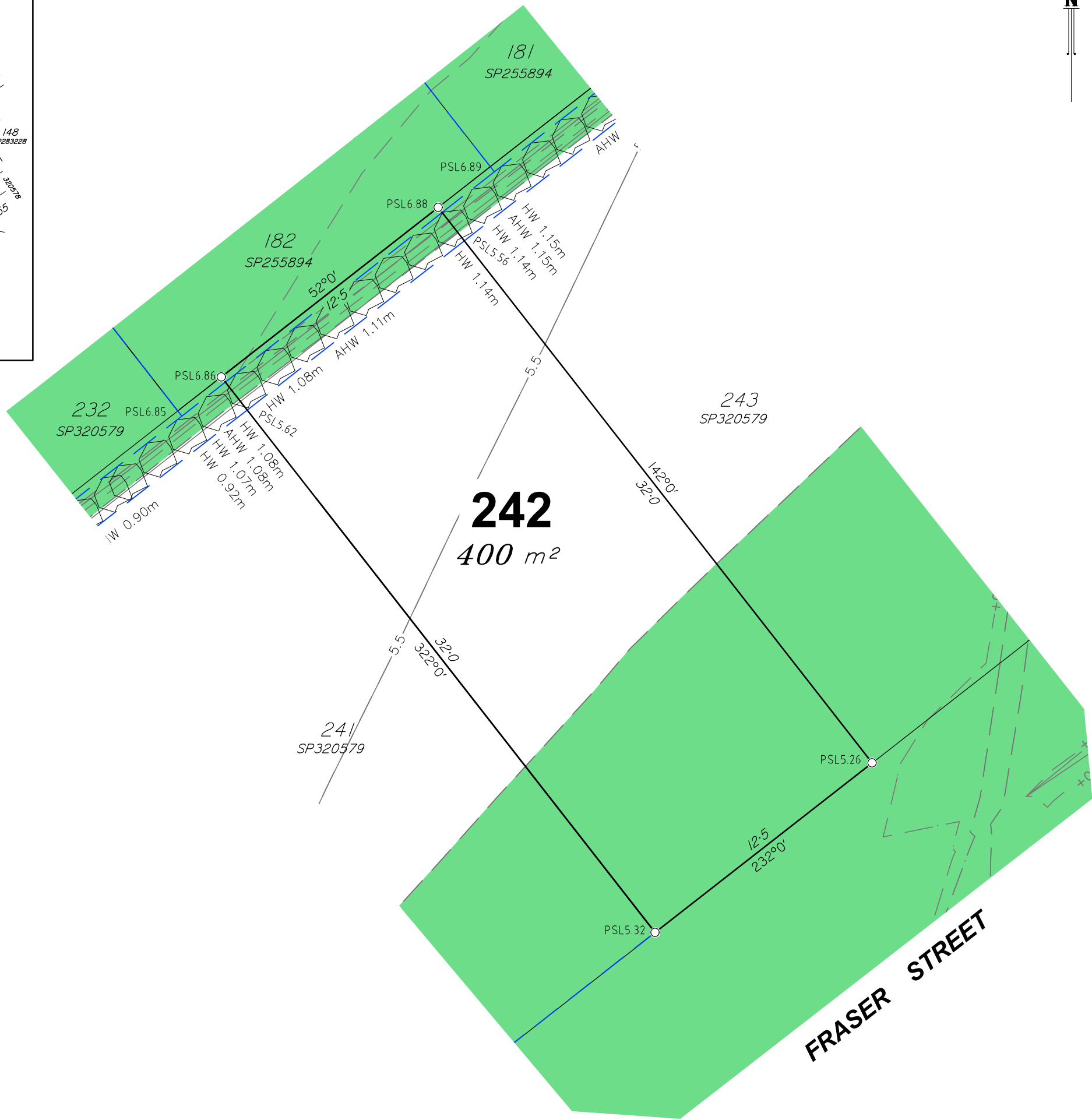
	Area of Fill
	Proposed New Allotment
	Proposed Surface Level
	Proposed Surface Contour
	Proposed Fill Depth Contour
	Proposed Batter Line
	Proposed height of wall
	Proposed Average height of wall
	Proposed Rock Retaining Wall
	Proposed Sleeper Retaining Wall

Allotment Description
 This plan shows details of Proposed Allotment 242 on SP320579 cancelling part of Lot 2000 on Proposed Reconfiguration Plans as approved by Moreton Bay Regional Council in accordance with Development Approval Number TBA DA/31654/2016/VCHG/9 dated

The Contractor shall complete all allotment earthwork operations in such a manner to allow an approved Geotechnical testing company's certification that site filling has been placed as Level 1 "Controlled Fill" in accordance with the provisions of Australian Standard AS 3798-2007.

The frequency of control testing shall be in accordance with the provisions of Table 8.1 of AS3798-2007.

- Notes**
- This Diagram has been prepared for information purposes only and does not form part of any contract of sale.
 - This plan was prepared for the exclusive use of NorthEast Business Park Pty Ltd and their other professional advisors and is not to be used for any other purpose or by any other person or corporation.
 - NorthEast Business Park Pty Ltd and T.H. Jensen and Bowers Pty Ltd accept no responsibility for any loss or damage arising to any person or corporation who may use or rely on this plan in contravention of these terms.
 - The title boundaries shown on this diagram were not marked at the time this diagram was prepared and have been determined from calculated dimensions only and not by field survey.
 - Services shown hereon have been plotted from available records current at the time of preparation. The local authority and/or service provider should be contacted for 'As Constructed' information prior to any design and/or construction of any structure.
 - There can be variations between this design information and works as constructed. Field survey is required to confirm the actual location of services prior to design and construction of any house or structure.
 - Any Building Envelope shown may not take into consideration additional setback and clearance requirements that may be imposed by statutory and service authorities and their associated Acts and Legislation.
 - These notes form an integral part of this plan. If others use this information, they should be advised of its purpose and limitations.
 - This plan may not be reproduced unless these notes are included.



JENSEN BOWERS
 SURVEYORS
 PLANNERS
 DEVELOPMENT ADVISORS
 jensenbowers.com.au

Brisbane (Head Office)
 72 Costin Street, Fortitude Valley, Qld. 4006
 PO Box 799, Spring Hill, Qld. 4004
 T (07) 3852 1771 F (07) 3252 9818

T.H. Jensen & Bowers Pty. Ltd. (Consulting Surveyors)
 ABN: 52 010 872 607

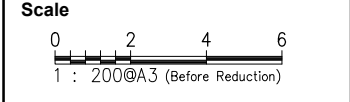
© Copyright reserved to Jensen Bowers Group Consultants Pty Ltd

Associated Consultants

KN GROUP PTY LTD
 CONSULTING ENGINEERS
 L1, 62 ASTOR TERRACE
 SPRING HILL QLD 4000
 PH: 07 3019 1900

Local Authority: Moreton Bay Regional Council
 Authority Ref. No: DA/31654/2016/VCHG/9
 RP Description: Lot 2000 on SP320578

Locality: Burpengary East
 Date of Survey: N/A
 Level Datum: AHD (der)
 Origin:
 Level Bk / Fid Bk: -
 Horizontal Datum: MGA Zone 56
 Contour Interval: N/A



Notes

This plan was produced for the exclusive use of NorthEast Business Park Pty Ltd.

It is to be used as an attachment under the Land Sales Act 1984 to sell freehold land off the plan. All dimensions and areas are subject to final registration of the survey plan.

The services, design contours and fill hatching shown hereon are from designs as supplied by KN Group Pty Ltd received 12.02.2020.

Disclaimer

Any licence, expressed or implied, to use this document for any purpose whatsoever is restricted to the terms of the agreement or implied agreement between Jensen Bowers and the instructing party.

Drawn:	EC	Date:	28/04/2021
Surveyed:	N/A	Date:	N/A
Checked:	SM	Date:	20/04/2021

Approved:

Issue	Description	Date	Appd.
A	Original Issue	29/04/21	SM

Client
 North Harbour Holdings P/L

Fraser Street
Burpengary East
(North Harbour)

Stage 28
Disclosure Plan
Lot 242 on SPSP320579

Drawing No.	Issue	Original Size
S-7550-694	A	A3



Locality Diagram











Not to Scale



2000
SP320579

7777
SP320579

Legend

-  Area of Fill
-  Proposed New Allotment
-  PSL 4-30 Proposed Surface Level
-  -2.50 Proposed Surface Contour
-  +2.50 Proposed Fill Depth Contour
-  Proposed Batter Line
-  HW 2.50 Proposed height of wall
-  AHW 2.50 Proposed Average height of wall
-  Proposed Rock Retaining Wall
-  Proposed Sleeper Retaining Wall

Allotment Description

This plan shows details of Proposed Allotment 243 on SP320579 cancelling part of Lot 2000 on Proposed Reconfiguration Plans as approved by Moreton Bay Regional Council in accordance with Development Approval Number TBA DA/31654/2016/VCHG/9 dated

The Contractor shall complete all allotment earthwork operations in such a manner to allow an approved Geotechnical testing company's certification that site filling has been placed as Level 1 "Controlled Fill" in accordance with the provisions of Australian Standard AS 3798-2007.

The frequency of control testing shall be in accordance with the provisions of Table 8.1 of AS3798-2007.

Notes

1. This Diagram has been prepared for information purposes only and does not form part of any contract of sale.
2. This plan was prepared for the exclusive use of NorthEast Business Park Pty Ltd and their other professional advisors and is not to be used for any other purpose or by any other person or corporation.
3. NorthEast Business Park Pty Ltd and T.H. Jensen and Bowers Pty Ltd accept no responsibility for any loss or damage arising to any person or corporation who may use or rely on this plan in contravention of these terms.
4. The title boundaries shown on this diagram were not marked at the time this diagram was prepared and have been determined from calculated dimensions only and not by field survey.
5. Services shown hereon have been plotted from available records current at the time of preparation. The local authority and/or service provider should be contacted for 'As Constructed' information prior to any design and/or construction of any structure.
6. There can be variations between this design information and works as constructed. Field survey is required to confirm the actual location of services prior to design and construction of any house or structure.
7. Any Building Envelope shown may not take into consideration additional setback and clearance requirements that may be imposed by statutory and service authorities and their associated Acts and Legislation.
8. These notes form an integral part of this plan. If others use this information, they should be advised of its purpose and limitations.
9. This plan may not be reproduced unless these notes are included.



JENSEN BOWERS
SURVEYORS
PLANNERS
DEVELOPMENT ADVISORS
jensenbowers.com.au

Brisbane (Head Office)
72 Costin Street, Fortitude Valley, Qld. 4006
PO Box 799, Spring Hill, Qld. 4004
T (07) 3852 1771 F (07) 3252 9818

T.H. Jensen & Bowers Pty. Ltd. (Consulting Surveyors)
ABN. 52 010 872 607

© Copyright reserved to Jensen Bowers Group Consultants Pty Ltd

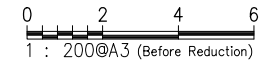
Associated Consultants

KN GROUP PTY LTD
CONSULTING ENGINEERS
L1, 62 ASTOR TERRACE
SPRING HILL QLD 4000
PH: 07 3019 1900

Local Authority: Moreton Bay Regional Council
Authority Ref. No: DA/31654/2016/VCHG/9
RP Description: Lot 2000 on SP320578

Locality: Burpengary East
Date of Survey: N/A
Level Datum: AHD (der)
Origin:
Level Bk / Fid Bk: -
Horizontal Datum: MGA Zone 56
Contour Interval: N/A

Scale



Notes

This plan was produced for the exclusive use of NorthEast Business Park Pty Ltd.

It is to be used as an attachment under the Land Sales Act 1984 to sell freehold land off the plan. All dimensions and areas are subject to final registration of the survey plan.

The services, design contours and fill hatching shown hereon are from designs as supplied by KN Group Pty Ltd received 12.02.2020.

Disclaimer

Any licence, expressed or implied, to use this document for any purpose whatsoever is restricted to the terms of the agreement or implied agreement between Jensen Bowers and the instructing party.

Drawn:	EC	Date:	28/04/2021
Surveyed:	N/A	Date:	N/A
Checked:	SM	Date:	20/04/2021

Approved:

Scott Maxwell

Issue	Description	Date	Appd.
A	Original Issue	29/04/21	SM

Client

North Harbour Holdings P/L

**Fraser Street
Burpengary East
(North Harbour)**

**Stage 28
Disclosure Plan
Lot 243 on SPSP320579**

Drawing No.	Issue	Original Size
S-7550-695	A	A3



Locality Diagram

Not to Scale



2000
SP320579

7777
SP320579

Legend

- Area of Fill
- Proposed New Allotment
- Proposed Surface Level
- Proposed Surface Contour
- Proposed Fill Depth Contour
- Proposed Batter Line
- Proposed height of wall
- Proposed Rock Retaining Wall
- Proposed Sleeper Retaining Wall

Allotment Description

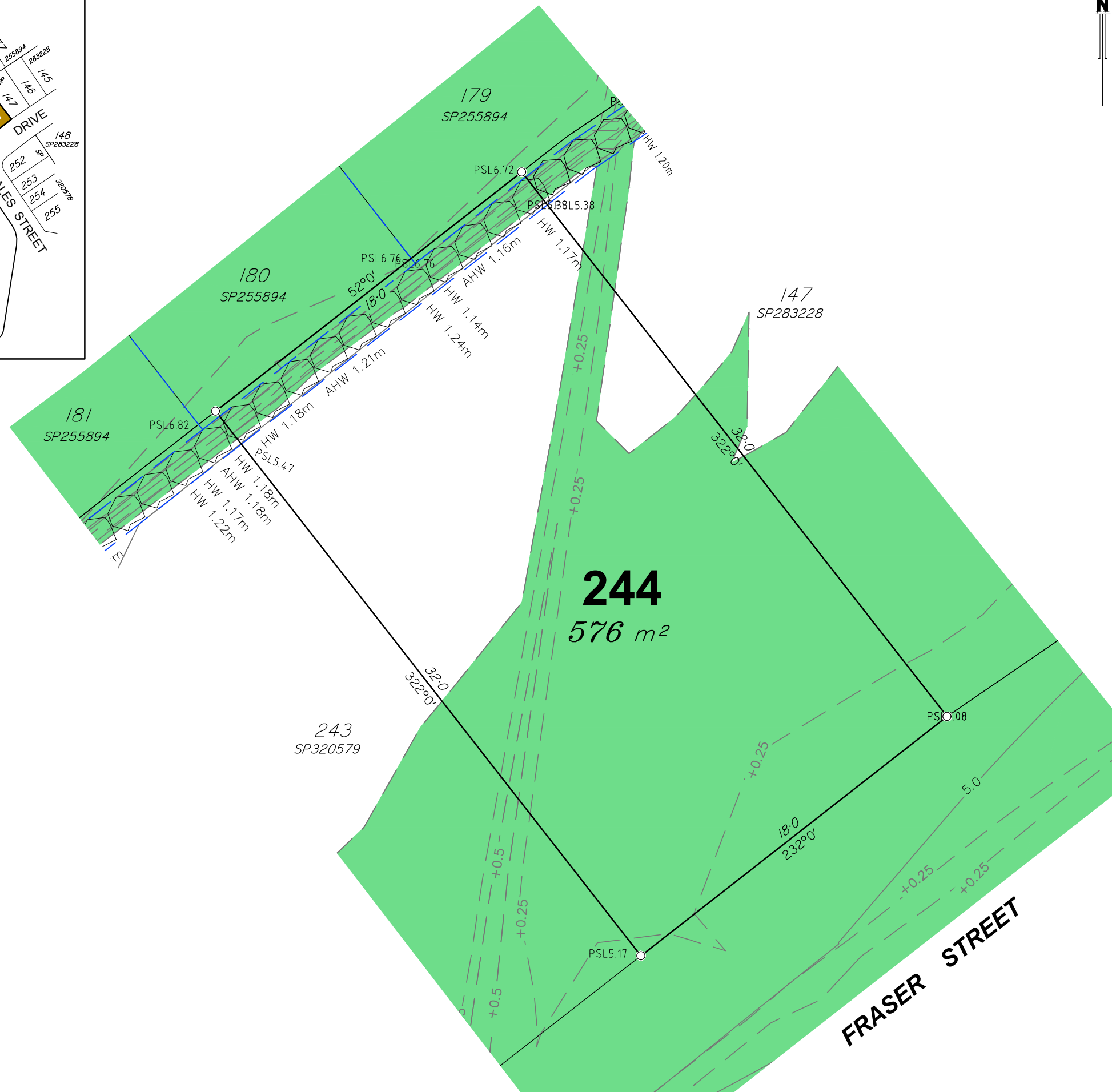
This plan shows details of Proposed Allotment 244 on SP320579 cancelling part of Lot 2000 on Proposed Reconfiguration Plans as approved by Moreton Bay Regional Council in accordance with Development Approval Number TBA DA/31654/2016/VCHG/9 dated

The Contractor shall complete all allotment earthwork operations in such a manner to allow an approved Geotechnical testing company's certification that site filling has been placed as Level 1 "Controlled Fill" in accordance with the provisions of Australian Standard AS 3798-2007.

The frequency of control testing shall be in accordance with the provisions of Table 8.1 of AS3798-2007.

Notes

1. This Diagram has been prepared for information purposes only and does not form part of any contract of sale.
2. This plan was prepared for the exclusive use of NorthEast Business Park Pty Ltd and their other professional advisors and is not to be used for any other purpose or by any other person or corporation.
3. NorthEast Business Park Pty Ltd and T.H. Jensen and Bowers Pty Ltd accept no responsibility for any loss or damage arising to any person or corporation who may use or rely on this plan in contravention of these terms.
4. The title boundaries shown on this diagram were not marked at the time this diagram was prepared and have been determined from calculated dimensions only and not by field survey.
5. Services shown hereon have been plotted from available records current at the time of preparation. The local authority and/or service provider should be contacted for 'As Constructed' information prior to any design and/or construction of any structure.
6. There can be variations between this design information and works as constructed. Field survey is required to confirm the actual location of services prior to design and construction of any house or structure.
7. Any Building Envelope shown may not take into consideration additional setback and clearance requirements that may be imposed by statutory and service authorities and their associated Acts and Legislation.
8. These notes form an integral part of this plan. If others use this information, they should be advised of its purpose and limitations.
9. This plan may not be reproduced unless these notes are included.



JENSEN BOWERS
SURVEYORS
PLANNERS
DEVELOPMENT ADVISORS
jensenbowers.com.au

Brisbane (Head Office)
72 Costin Street, Fortitude Valley, Qld. 4006
PO Box 799, Spring Hill, Qld. 4004
T (07) 3852 1771 F (07) 3252 9818

T.H. Jensen & Bowers Pty. Ltd. (Consulting Surveyors)
ABN: 52 010 872 607

© Copyright reserved to Jensen Bowers Group Consultants Pty Ltd

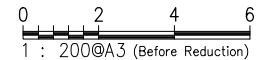
Associated Consultants

KN GROUP PTY LTD
CONSULTING ENGINEERS
L1, 62 ASTOR TERRACE
SPRING HILL QLD 4000
PH: 07 3019 1900

Local Authority: Moreton Bay Regional Council
Authority Ref. No: DA/31654/2016/VCHG/9
RP Description: Lot 2000 on SP320578

Locality: Burpengary East
Date of Survey: N/A
Level Datum: AHD (der)
Origin:
Level Bk / Fid Bk: -
Horizontal Datum: MGA Zone 56
Contour Interval: N/A

Scale



Notes

This plan was produced for the exclusive use of NorthEast Business Park Pty Ltd.

It is to be used as an attachment under the Land Sales Act 1984 to sell freehold land off the plan. All dimensions and areas are subject to final registration of the survey plan.

The services, design contours and fill hatching shown hereon are from designs as supplied by KN Group Pty Ltd received 12.02.2020.

Disclaimer

Any licence, expressed or implied, to use this document for any purpose whatsoever is restricted to the terms of the agreement or implied agreement between Jensen Bowers and the instructing party.

Drawn:	EC	Date:	28/04/2021
Surveyed:	N/A	Date:	N/A
Checked:	SM	Date:	20/04/2021

Approved:

Scott Maxwell

Issue	Description	Date	Appd.
A	Original Issue	29/04/21	SM

Client

North Harbour Holdings P/L

Fraser Street
Burpengary East
(North Harbour)

Stage 28
Disclosure Plan
Lot 244 on SPSP320579

Drawing No.	Issue	Original Size
S-7550-696	A	A3